

Madison, Wisconsin

INDEX OF SHEETS

SHEET NO.	TITLE
1	
D1-D2	TYPICAL SECTIONS & DETAILS
P1-P4	STREET PLAN & PROFILES
U1-U5	SEWERS PLAN & PROFILES
U6	STORM SEWER SCHEDULE
PM1-PM5	PAVEMENT MARKING PLAN
TC1-TC12	TRAFFIC CONTROL PLAN
X1-X10	CROSS SECTIONS

# CITY OF MADISON

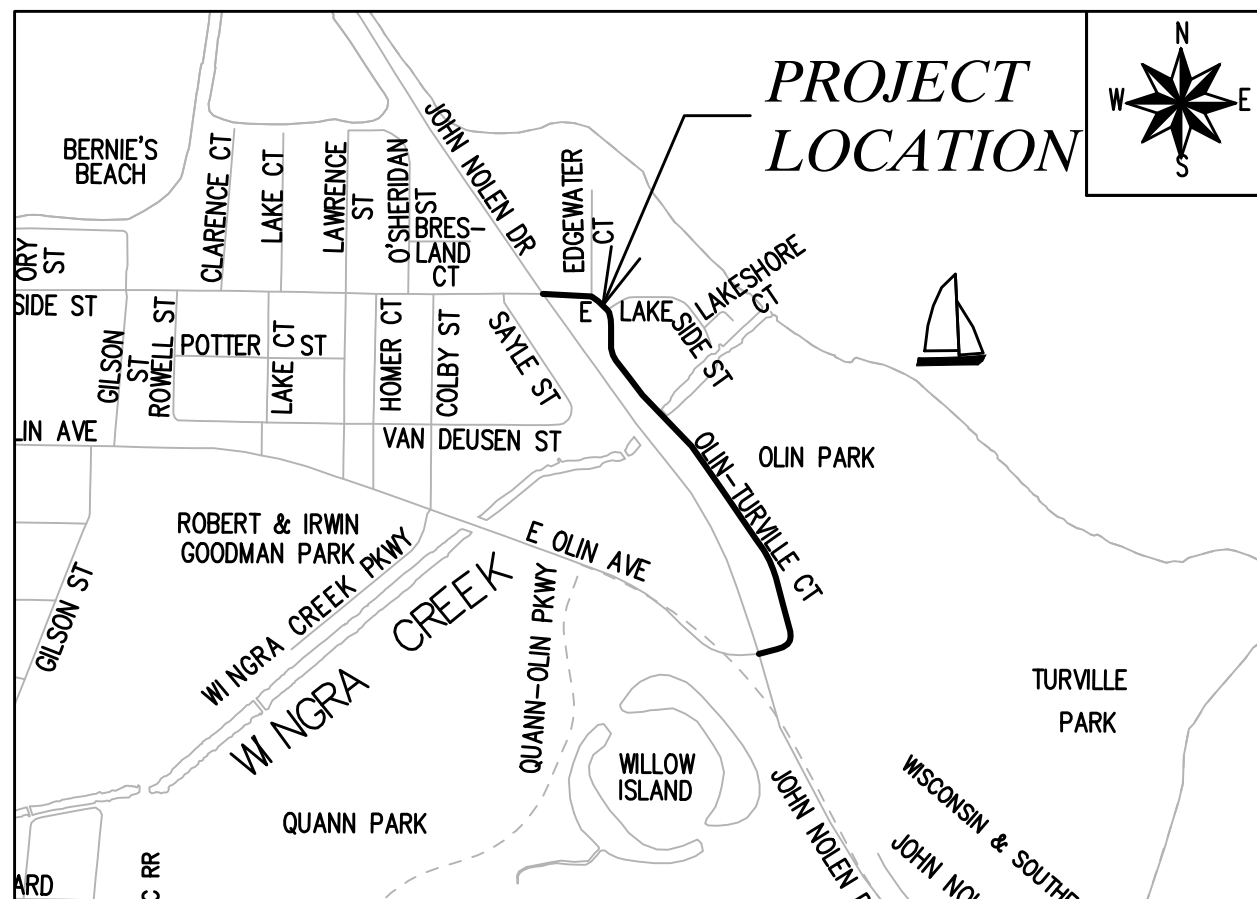
## CITY ENGINEERING DIVISION

### DEPARTMENT OF PUBLIC WORKS

# PLAN OF PROPOSED IMPROVEMENT

## OLIN-TURVILLE COURT AND E. LAKESIDE STREET ASSESSMENT DISTRICT - 2024

CITY PROJECT NO. 15269  
CONTRACT NO. 8626



EARTH WORK SUMMARY:  
EXCAVATION CUT(MEASURED PLAN QUANTITY) = 35 C.Y.  
ESTIMATED UNDISTRIBUTED UNDERCUT = 915 C.Y.  
TOTAL UNCLASSIFIED EXCAVATION CUT = 950 C.Y.

CONVENTIONAL SIGNS	
FIELD VERIFY ALL UTILITY LOCATIONS	
GAS	G
STORM SEWER	ST
SANITARY SEWER	SAN
WATER	W
BURIED ELECTRIC	E
OVERHEAD ELECTRIC	OH
POWER POLE	
ADA COMPLIANT RAMP W/ DETECTABLE WARNING FIELD	
COMBUSTIBLE FLUIDS	

- NOTES:
- ALL GUTTERS SHALL DRAIN WITH A MINIMUM GRADE OF 0.50% TOWARD STORM SEWER INLETS.
  - SIDEWALK RAMPS SHALL HAVE A MAXIMUM SLOPE OF 1" PER 12", SIDEWALK AND CURB RAMPS SHALL BE CONSTRUCTED WITH A SIDE SLOPE OF 2.00%. SIDEWALK SHALL HAVE A MINIMUM LONGITUDINAL SLOPE OF 0.50% AND A MAXIMUM LONGITUDINAL SLOPE OF 5.00% EXCEPT HERE STREET GRADES EXCEED 5.00%.
  - CITY MAINTENANCE PLAN NOT REQUIRED

PUBLIC IMPROVEMENT PROJECT APPROVED

APPROVED DATE: JUNE 4, 2024

BY THE COMMON COUNCIL OF MADISON, WISCONSIN

PUBLIC IMPROVEMENT DESIGN APPROVED BY:

*Julie* Jun 24, 2024

City Engineer Date

STREET DESIGNED BY:




Jun 24, 2024

SANITARY SEWER DESIGNED BY:



Jun 24, 2024

PAVEMENT MARKINGS & TRAFFIC CONTROL DESIGNED BY:



Jun 24, 2024

STORM SEWER DESIGNED BY:



Jun 24, 2024

PLOT SCALE: 1 IN=1 FT\_XREF

PLOT NAME: ---

REV. DATE: 6/21/2024 11:35 AM

ORIGINATOR: CITY\_OF\_MADISON





Notes:

- COLOR  
BACKGROUND = ORANGE  
MESSAGE = BLACK  
BORDER = BLACK
- LETTERING SERIES = C
- MINIMUM SIGN REFLECTIVITY = HIGH INTENSITY PRISMATIC GRADE
- SIGN MATERIAL MAY BE PLASTIC OR METAL
- CONTRACTOR SHALL MAINTAIN SIGNS FOR DURATION OF PROJECT ATTACHED TO TYPE III BARRICADE

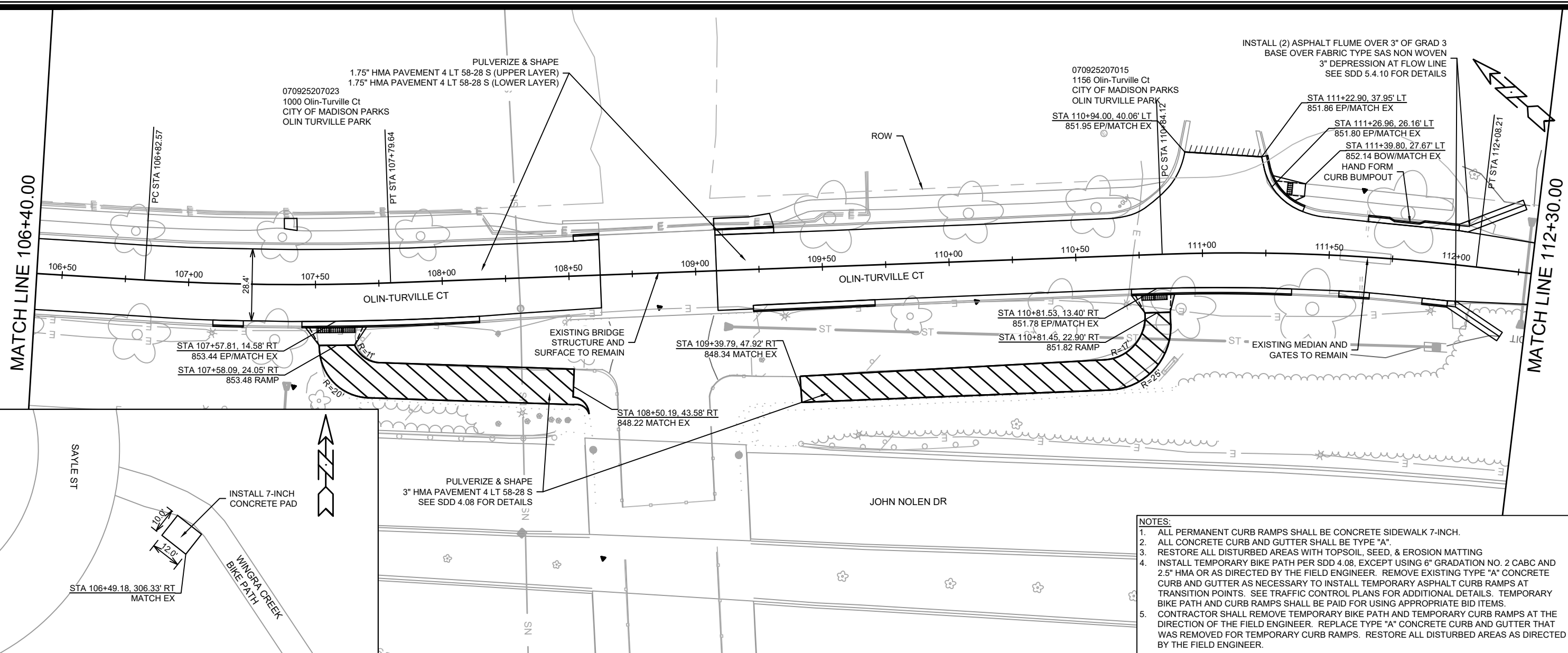
MARK	REVISION	DATE	BY

15269  
 ORANGE CONSTRUCTION SIGN DETAIL  
 OLIN-TURVILLE COURT AND E. LAKESIDE STREET ASSESSMENT DISTRICT - 2024 MADISON, WI  
 M:\DESIGN\Projects\13713\CAD\Traffic\13713EN-pavement markings.dwg  
 CONTRACT NO: 8626  
 Date: 6/18/2024 2:06 PM  
 Scale: D-2

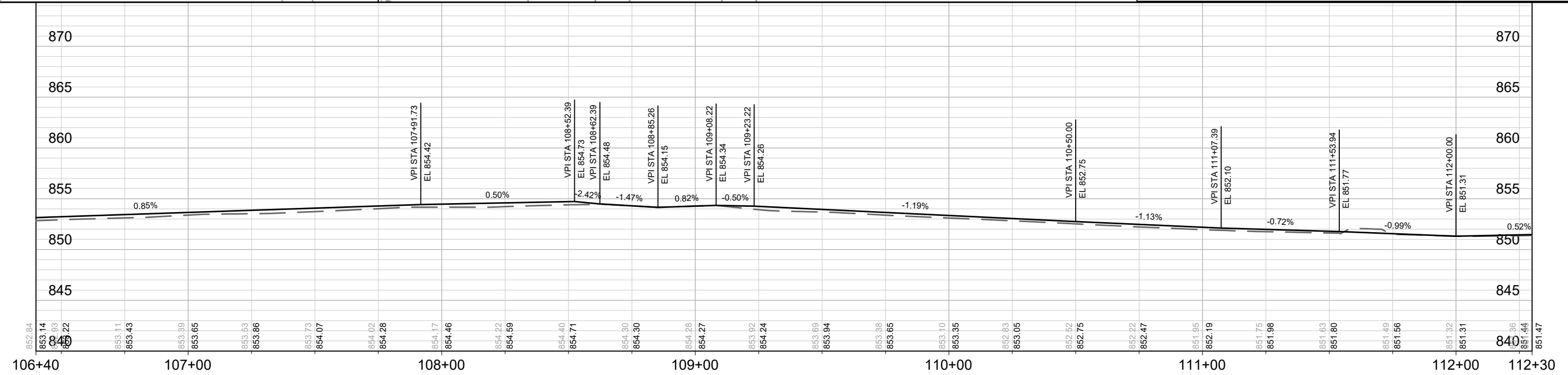


15269  
D-2





- NOTES:**
1. ALL PERMANENT CURB RAMPS SHALL BE CONCRETE SIDEWALK 7-INCH.
  2. ALL CONCRETE CURB AND GUTTER SHALL BE TYPE "A".
  3. RESTORE ALL DISTURBED AREAS WITH TOPSOIL, SEED, & EROSION MATTING
  4. INSTALL TEMPORARY BIKE PATH PER SDD 4.08, EXCEPT USING 6" GRADATION NO. 2 CABC AND 2.5" HMA OR AS DIRECTED BY THE FIELD ENGINEER. REMOVE EXISTING TYPE "A" CONCRETE CURB AND GUTTER AS NECESSARY TO INSTALL TEMPORARY ASPHALT CURB RAMPS AT TRANSITION POINTS. SEE TRAFFIC CONTROL PLANS FOR ADDITIONAL DETAILS. TEMPORARY BIKE PATH AND CURB RAMPS SHALL BE PAID FOR USING APPROPRIATE BID ITEMS.
  5. CONTRACTOR SHALL REMOVE TEMPORARY BIKE PATH AND TEMPORARY CURB RAMPS AT THE DIRECTION OF THE FIELD ENGINEER. REPLACE TYPE "A" CONCRETE CURB AND GUTTER THAT WAS REMOVED FOR TEMPORARY CURB RAMPS. RESTORE ALL DISTURBED AREAS AS DIRECTED BY THE FIELD ENGINEER.



15269  
 STREET PLAN & PROFILE - OLIN-TURVILLE CT  
 OLIN-TURVILLE COURT AND E. LAKESIDE STREET ASSESSMENT DISTRICT - 2024 MADISON, WI  
 CONTRACT NO.: 8626  
 P-2

070925207015  
 1156 Olin-Turville Ct  
 CITY OF MADISON PARKS  
 OLIN TURVILLE PARK

070925207023  
 1000 Olin-Turville Ct  
 CITY OF MADISON PARKS  
 OLIN TURVILLE PARK

INSTALL (2) ASPHALT FLUME OVER 3" OF GRAD 3  
 BASE OVER FABRIC TYPE SAS NON WOVEN  
 3" DEPRESSION AT FLOW LINE  
 SEE SDD 5.4.10 FOR DETAILS

070925207015  
 1156 Olin-Turville Ct  
 CITY OF MADISON PARKS  
 OLIN TURVILLE PARK

070925207023  
 1000 Olin-Turville Ct  
 CITY OF MADISON PARKS  
 OLIN TURVILLE PARK

15269  
 P-2

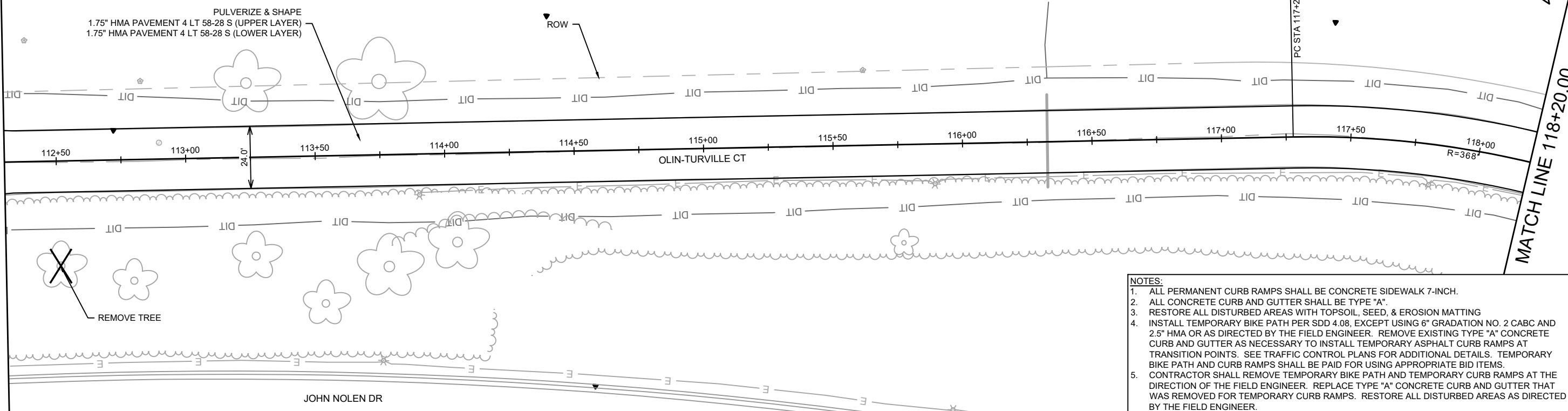
070925207015  
 1156 Olin-Turville Ct  
 CITY OF MADISON PARKS  
 OLIN TURVILLE PARK

MATCH LINE 112+30.00

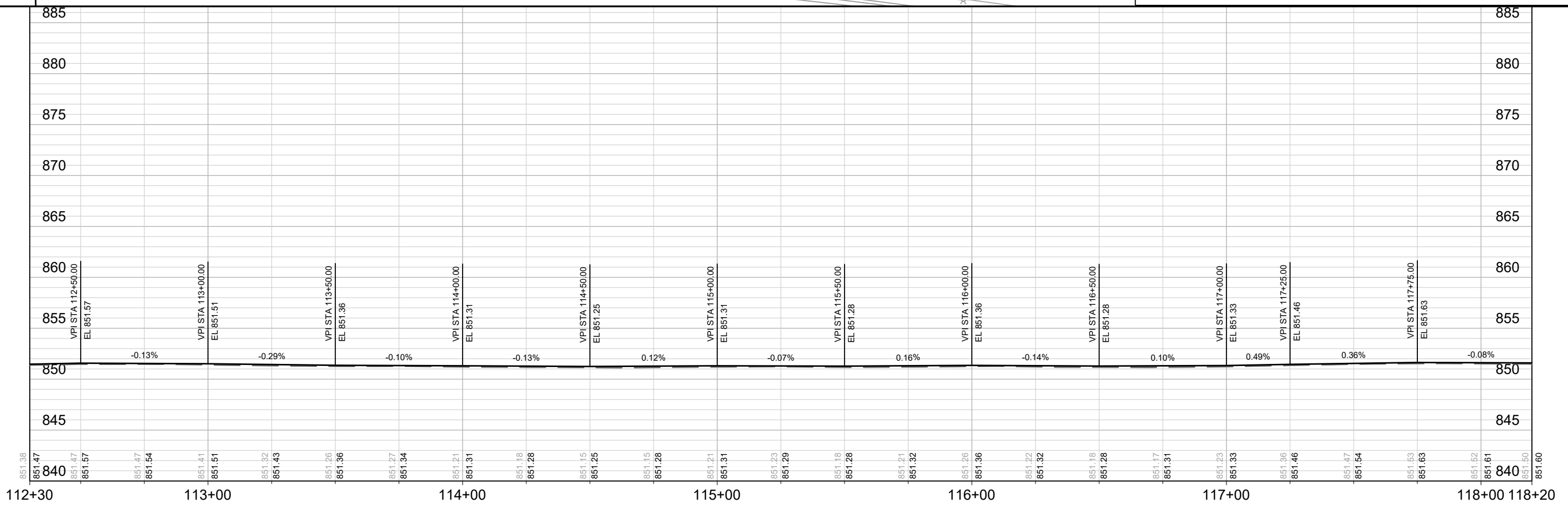
MATCH LINE 118+20.00

PULVERIZE & SHAPE  
 1.75" HMA PAVEMENT 4 LT 58-28 S (UPPER LAYER)  
 1.75" HMA PAVEMENT 4 LT 58-28 S (LOWER LAYER)

ROW



- NOTES:**
1. ALL PERMANENT CURB RAMPS SHALL BE CONCRETE SIDEWALK 7-INCH.
  2. ALL CONCRETE CURB AND GUTTER SHALL BE TYPE "A".
  3. RESTORE ALL DISTURBED AREAS WITH TOPSOIL, SEED, & EROSION MATTING
  4. INSTALL TEMPORARY BIKE PATH PER SDD 4.08, EXCEPT USING 6" GRADATION NO. 2 CABG AND 2.5" HMA OR AS DIRECTED BY THE FIELD ENGINEER. REMOVE EXISTING TYPE "A" CONCRETE CURB AND GUTTER AS NECESSARY TO INSTALL TEMPORARY ASPHALT CURB RAMPS AT TRANSITION POINTS. SEE TRAFFIC CONTROL PLANS FOR ADDITIONAL DETAILS. TEMPORARY BIKE PATH AND CURB RAMPS SHALL BE PAID FOR USING APPROPRIATE BID ITEMS.
  5. CONTRACTOR SHALL REMOVE TEMPORARY BIKE PATH AND TEMPORARY CURB RAMPS AT THE DIRECTION OF THE FIELD ENGINEER. REPLACE TYPE "A" CONCRETE CURB AND GUTTER THAT WAS REMOVED FOR TEMPORARY CURB RAMPS. RESTORE ALL DISTURBED AREAS AS DIRECTED BY THE FIELD ENGINEER.



DATE	BY
REVISION	
DESIGNED BY: RES	DATE: 07/17/2024 11:56 AM
SCALE: 1" = 40'	
15269	P-3

15269  
 STREET PLAN & PROFILE - OLIN-TURVILLE CT  
 OLIN-TURVILLE COURT AND E. LAKESIDE STREET ASSESSMENT DISTRICT - 2024 MADISON, WI  
 CONTRACT NO: 8626  
 M:\DESIGN\Projects\13713\CAD\Streets\13713EN-Corridor.dwg



MATCHLINE 118+20.00

PULVERIZE & SHAPE  
1.75" HMA PAVEMENT 4 LT 58-28 S (UPPER LAYER)  
1.75" HMA PAVEMENT 4 LT 58-28 S (LOWER LAYER)

070925207015  
1156 Olin-Turville Ct  
CITY OF MADISON PARKS  
OLIN TURVILLE PARK

EXISTING MEDIAN AND GATES TO REMAIN

STA 120+24.26, 39.04' LT  
852.24 EP/MATCH EX

STA 120+50.39, 39.04' LT  
852.25 EP/MATCH EX  
STA 120+50.14, 29.12' LT  
852.13 EP/MATCH EX  
STA 120+62.17, 29.06' LT  
852.27 RAMP

PULVERIZE & SHAPE  
3" HMA PAVEMENT 4 LT 58-28 S  
SEE SDD 4.08 FOR DETAILS

INSTALL ASPHALT FLUME OVER 3" OF GRAD 3  
BASE OVER FABRIC TYPE SAS NON WOVEN  
3" DEPRESSION AT FLOW LINE  
SEE SDD 5.4.10 FOR DETAILS

STA 122+47.71, 15.25' LT  
852.72 EP/RAMP

STA 122+57.61, 28.47' LT  
852.96 RAMP/MATCH EX

STA 120+13.78, 12.01' RT  
851.06 EP/MATCH EX  
STA 120+18.97, 19.00' RT  
851.20 RAMP

PULVERIZE & SHAPE  
3" HMA PAVEMENT 4 LT 58-28 S  
SEE SDD 4.08 FOR DETAILS

STA 122+79.49, 18.80' RT  
853.17 EP/MATCH EX  
STA 122+75.93, 29.02' RT  
853.21 RAMP

STA 122+71.16, 58.58' RT  
852.36 MATCH EX

STA 122+55.13, 0.00'  
852.86 MATCH EX  
STA 122+63.46, 0.00'  
853.08 END PROJECT

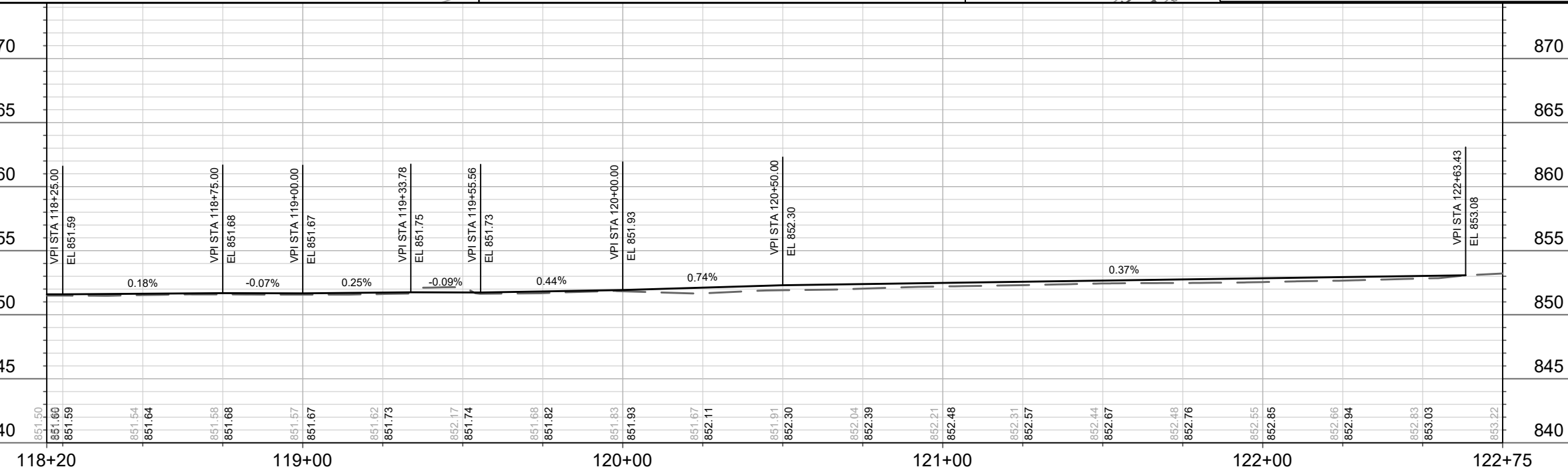
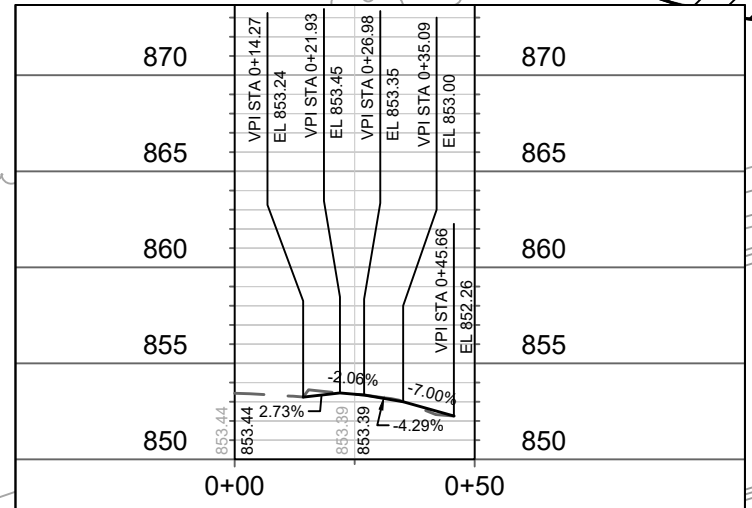
TEMPORARY BIKE PATH  
SEE NOTES

TEMPORARY DETECTABLE  
WARNING FIELDS

STA 123+00.16, 81.92' RT  
853.26 EP/MATCH EX  
RESTORE WITH TYPE "A" CG

NOTES:

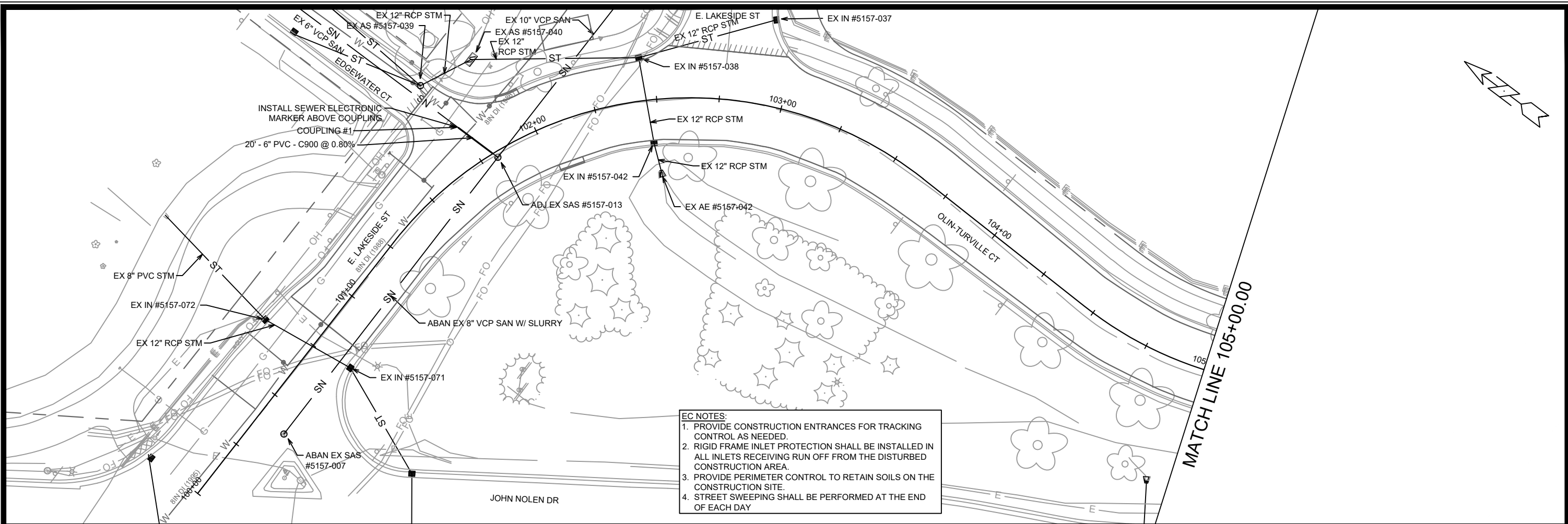
1. ALL PERMANENT CURB RAMPS SHALL BE CONCRETE SIDEWALK 7-INCH.
2. ALL CONCRETE CURB AND GUTTER SHALL BE TYPE "A".
3. RESTORE ALL DISTURBED AREAS WITH TOPSOIL, SEED, & EROSION MATTING
4. INSTALL TEMPORARY BIKE PATH PER SDD 4.08, EXCEPT USING 6" GRADATION NO. 2 CABC AND 2.5" HMA OR AS DIRECTED BY THE FIELD ENGINEER. REMOVE EXISTING TYPE "A" CONCRETE CURB AND GUTTER AS NECESSARY TO INSTALL TEMPORARY ASPHALT CURB RAMPS AT TRANSITION POINTS. SEE TRAFFIC CONTROL PLANS FOR ADDITIONAL DETAILS. TEMPORARY BIKE PATH AND CURB RAMPS SHALL BE PAID FOR USING APPROPRIATE BID ITEMS.
5. CONTRACTOR SHALL REMOVE TEMPORARY BIKE PATH AND TEMPORARY CURB RAMPS AT THE DIRECTION OF THE FIELD ENGINEER. REPLACE TYPE "A" CONCRETE CURB AND GUTTER THAT WAS REMOVED FOR TEMPORARY CURB RAMPS. RESTORE ALL DISTURBED AREAS AS DIRECTED BY THE FIELD ENGINEER.



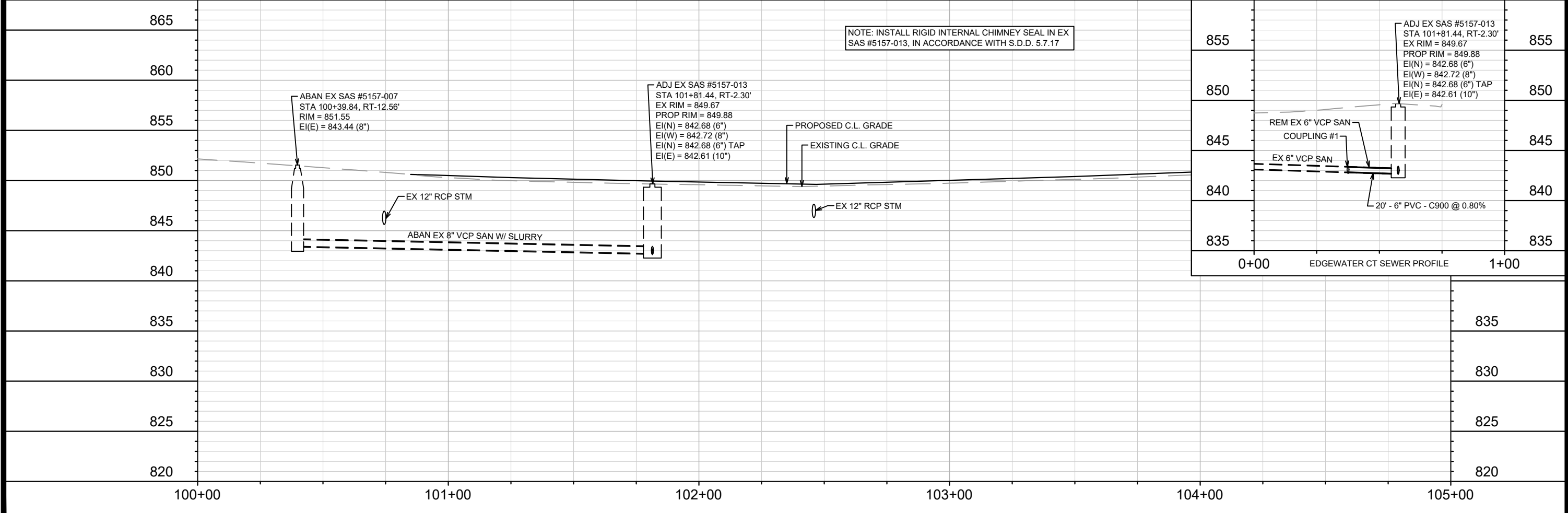
DATE	BY
REVISION	
MARK	
DESIGNED BY	RES
DATE	07/12/2024 11:56 AM
SCALE	1" = 40'
PROJECT NO.	15269
CONTRACT NO.	8626
SHEET NO.	P-4

15269  
STREET PLAN & PROFILE - OLIN-TURVILLE CT  
OLIN-TURVILLE COURT AND E. LAKESIDE STREET ASSESSMENT DISTRICT - 2024 MADISON, WI  
M:\DESIGN\Projects\13713\CAD\Streets\13713EN-Corridor.dwg





- EC NOTES:**
1. PROVIDE CONSTRUCTION ENTRANCES FOR TRACKING CONTROL AS NEEDED.
  2. RIGID FRAME INLET PROTECTION SHALL BE INSTALLED IN ALL INLETS RECEIVING RUN OFF FROM THE DISTURBED CONSTRUCTION AREA.
  3. PROVIDE PERIMETER CONTROL TO RETAIN SOILS ON THE CONSTRUCTION SITE.
  4. STREET SWEEPING SHALL BE PERFORMED AT THE END OF EACH DAY



DATE	BY
REVISION	
DESIGNED BY: RES	DATE: 07/17/2024 11:58 AM
MARK	SCALE: 1" = 40'
15269	U-1

**15269**

**SEWER PLAN & PROFILE - OLIN-TURVILLE CT & E. LAKESIDE ST**

**OLIN-TURVILLE COURT AND E. LAKESIDE STREET ASSESSMENT DISTRICT - 2024 MADISON, WI**

**CONTRACT NO: 8626**

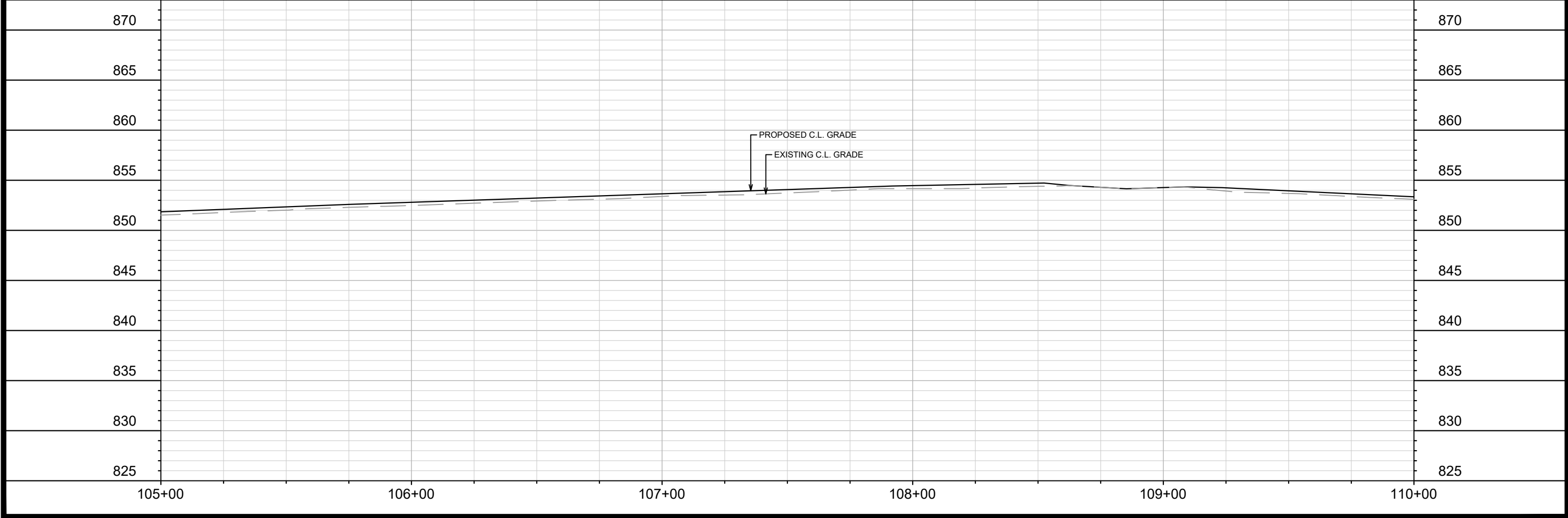
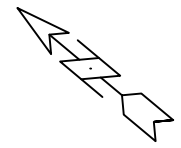
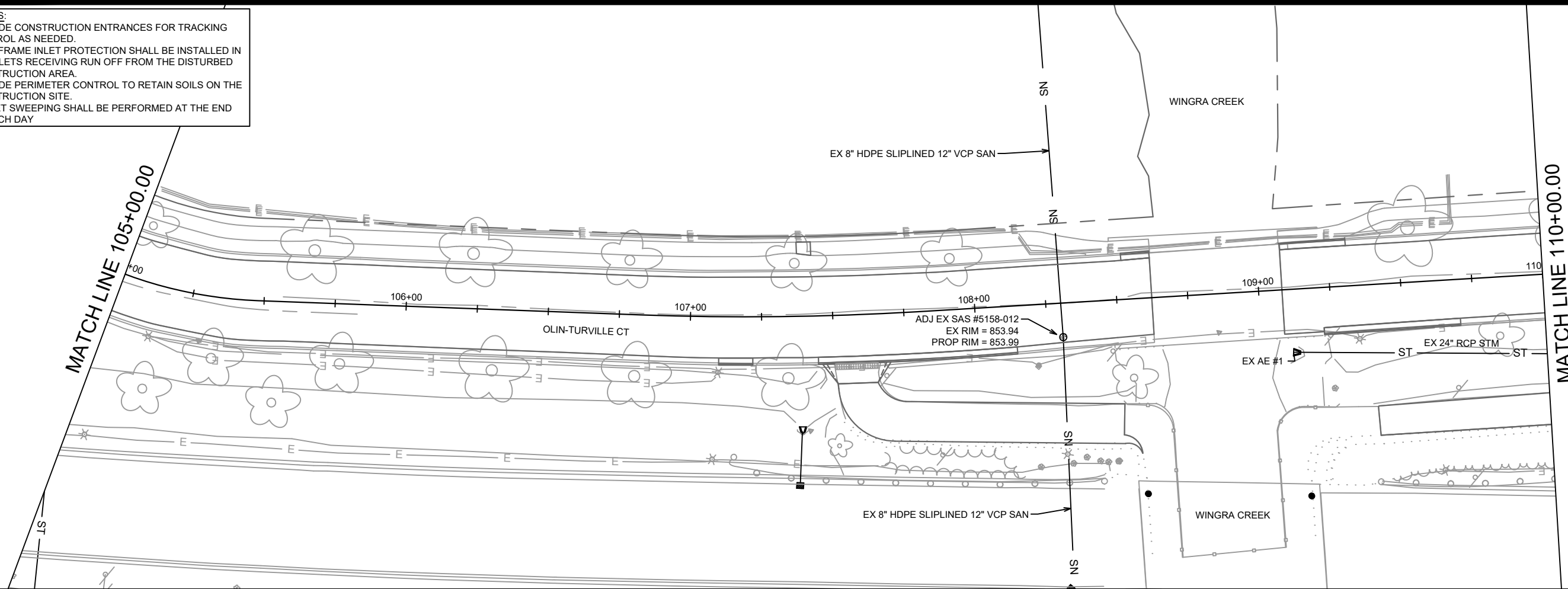
M:\DESIGN\Projects\13713\SWR\PipeNetwork.dwg

**15269**

**U-1**



- EC NOTES:**
1. PROVIDE CONSTRUCTION ENTRANCES FOR TRACKING CONTROL AS NEEDED.
  2. RIGID FRAME INLET PROTECTION SHALL BE INSTALLED IN ALL INLETS RECEIVING RUN OFF FROM THE DISTURBED CONSTRUCTION AREA.
  3. PROVIDE PERIMETER CONTROL TO RETAIN SOILS ON THE CONSTRUCTION SITE.
  4. STREET SWEEPING SHALL BE PERFORMED AT THE END OF EACH DAY



MARK	REVISION	DATE	BY

15269  
 OLIN-TURVILLE CT  
 MADISON, WI  
 CONTRACT NO: 8626

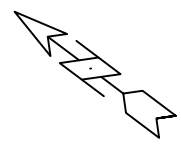
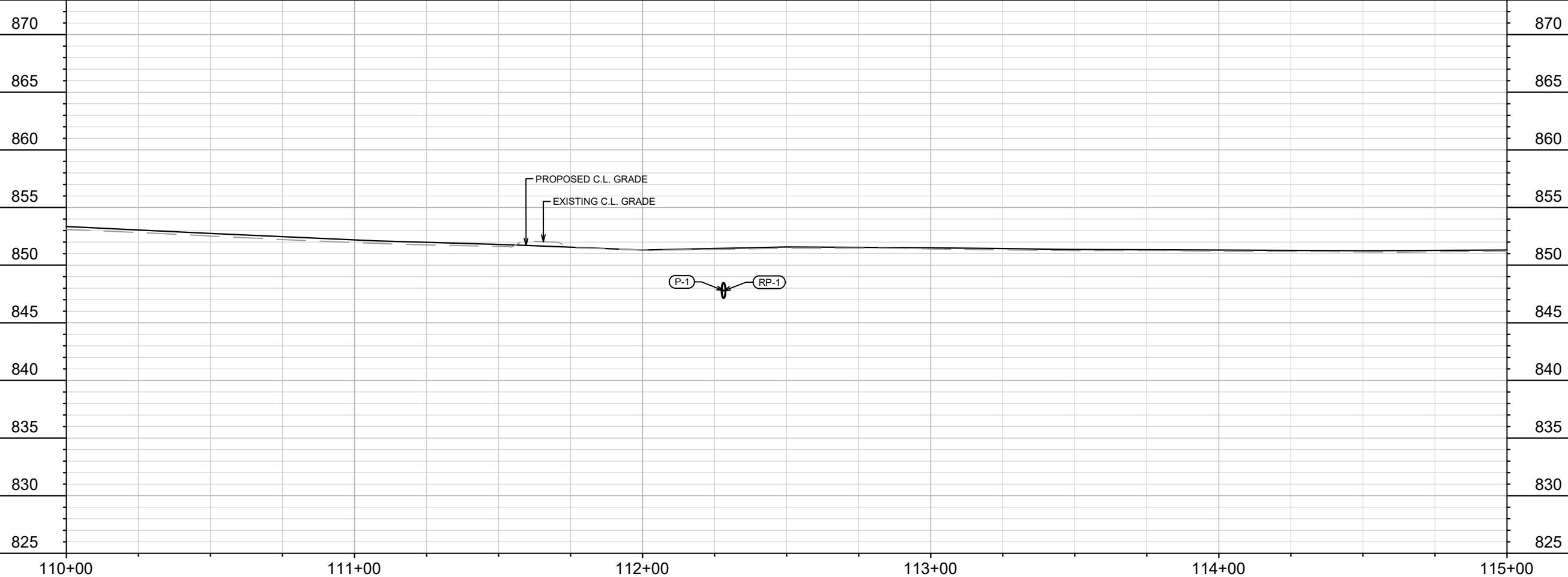
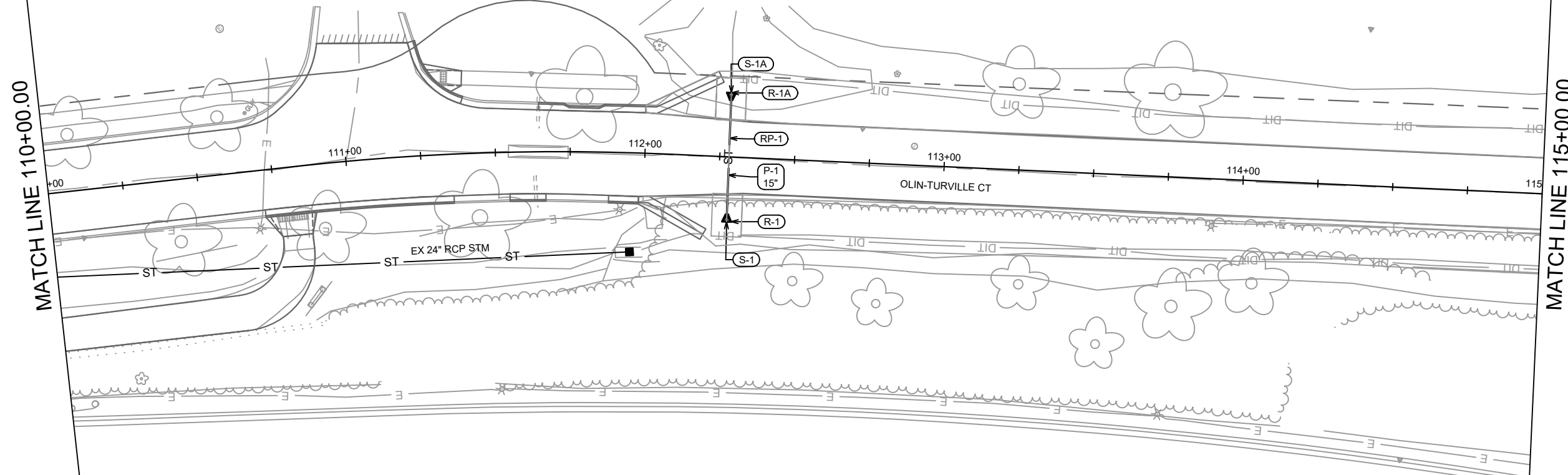
SEWER PLAN & PROFILE - OLIN-TURVILLE CT  
 OLIN-TURVILLE COURT AND E. LAKESIDE STREET ASSESSMENT DISTRICT - 2024  
 M:\DESIGN\Projects\13713\CAD\Sewers\13713SWR-PipeNetwork.dwg



15269  
 U-2

Designed By: RES  
 Date: 6/27/2024 11:58 AM  
 Scale: 1" = 40'  
 U-2

- EC NOTES:**
1. PROVIDE CONSTRUCTION ENTRANCES FOR TRACKING CONTROL AS NEEDED.
  2. RIGID FRAME INLET PROTECTION SHALL BE INSTALLED IN ALL INLETS RECEIVING RUN OFF FROM THE DISTURBED CONSTRUCTION AREA.
  3. PROVIDE PERIMETER CONTROL TO RETAIN SOILS ON THE CONSTRUCTION SITE.
  4. STREET SWEEPING SHALL BE PERFORMED AT THE END OF EACH DAY



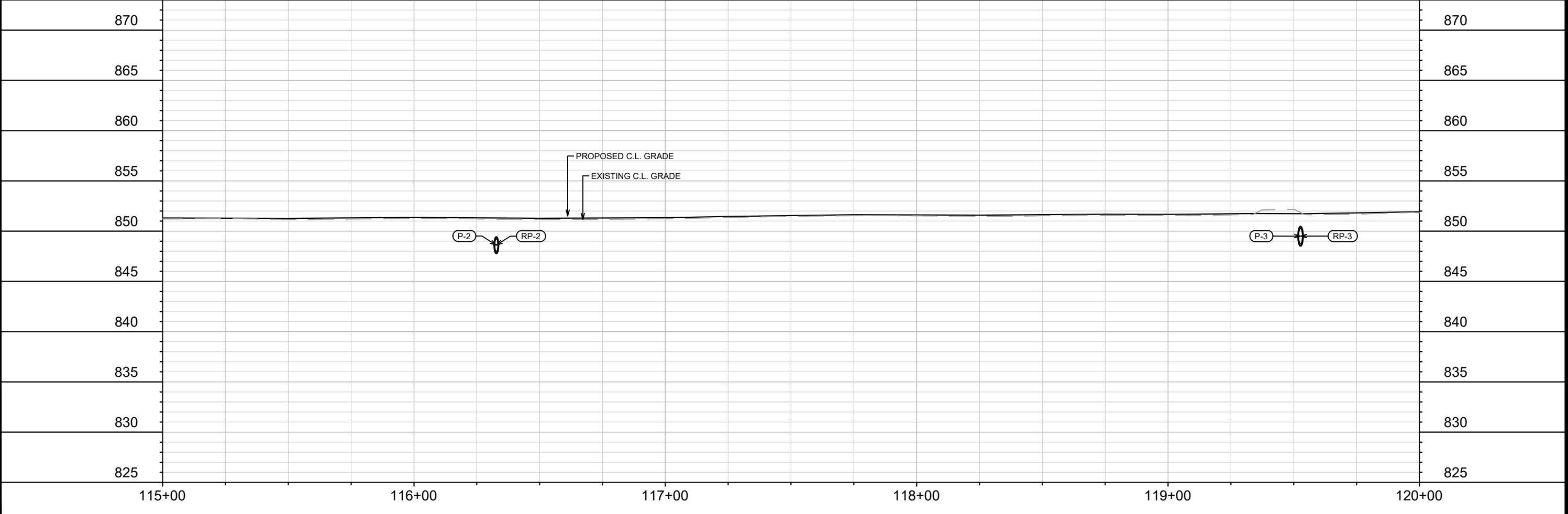
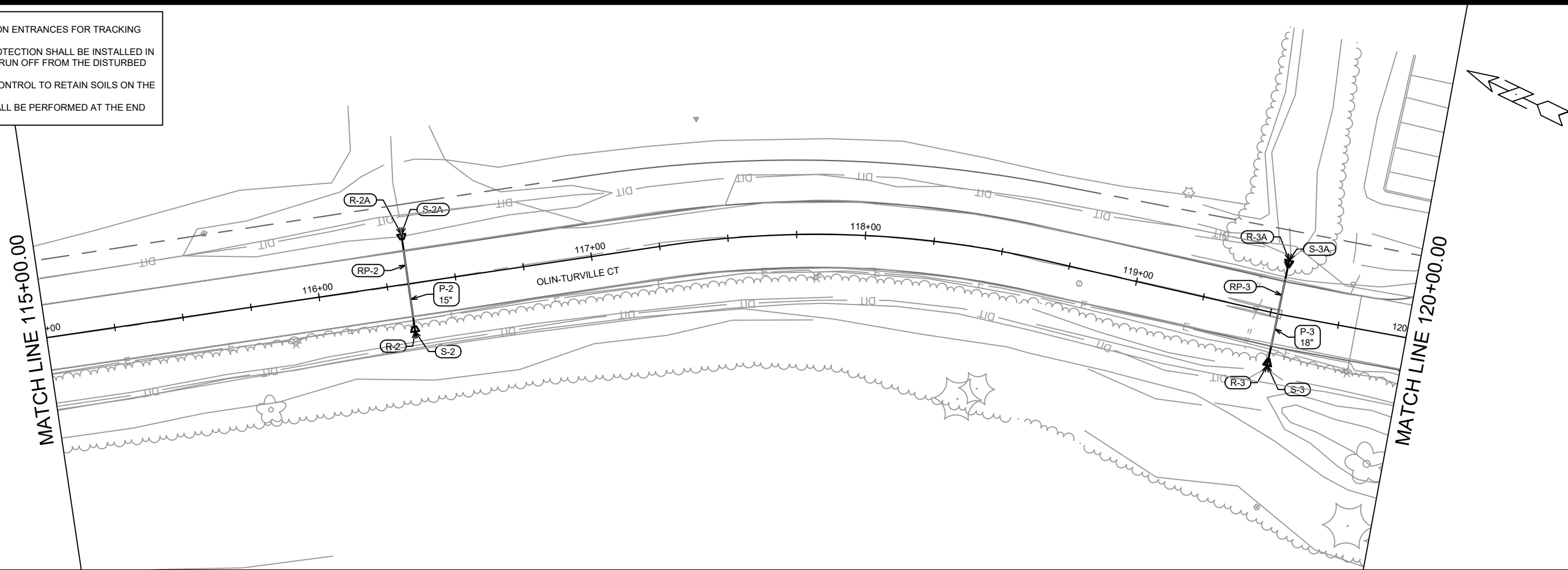
MARK	REVISION	DATE	BY
15269	U-3	07/12/2024	11:58 AM
Designed By: RES			Scale: 1" = 40'

15269  
 SEWER PLAN & PROFILE - OLIN-TURVILLE CT  
 OLIN-TURVILLE COURT AND E. LAKESIDE STREET ASSESSMENT DISTRICT - 2024 MADISON, WI  
 CONTRACT NO: 8626  
 M:\DESIGN\Projects\13713\CAD\Sewers\13713SWR-PipeNetwork.dwg



15269  
 U-3

- EC NOTES:
1. PROVIDE CONSTRUCTION ENTRANCES FOR TRACKING CONTROL AS NEEDED.
  2. RIGID FRAME INLET PROTECTION SHALL BE INSTALLED IN ALL INLETS RECEIVING RUN OFF FROM THE DISTURBED CONSTRUCTION AREA.
  3. PROVIDE PERIMETER CONTROL TO RETAIN SOILS ON THE CONSTRUCTION SITE.
  4. STREET SWEEPING SHALL BE PERFORMED AT THE END OF EACH DAY



MARK	REVISION	DATE	BY

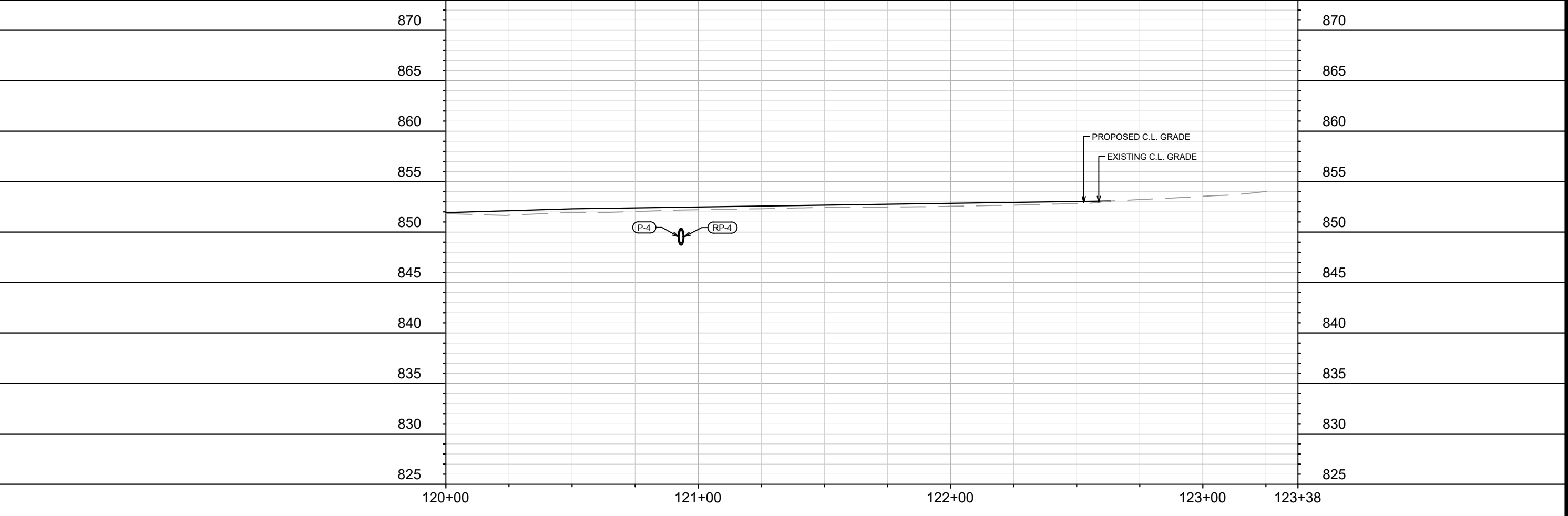
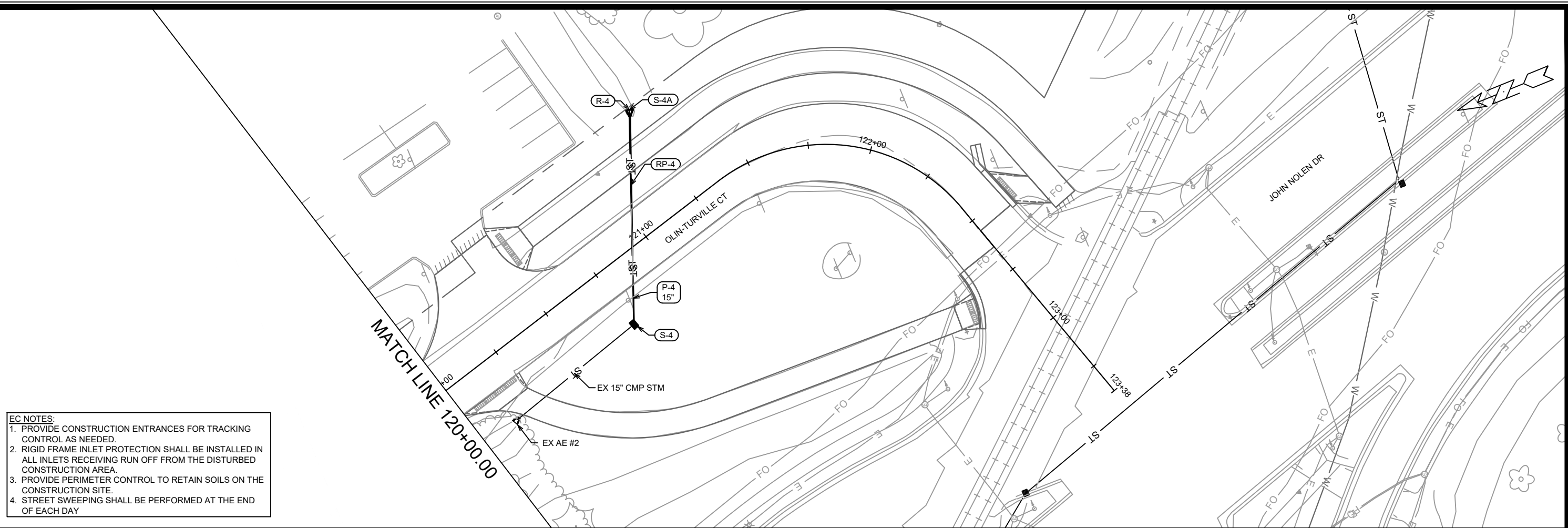
15269  
 SEWER PLAN & PROFILE - OLIN-TURVILLE CT  
 OLIN-TURVILLE COURT AND E. LAKESIDE STREET ASSESSMENT DISTRICT - 2024 MADISON, WI  
 CONTRACT NO: 8626  
 M:\DESIGN\Projects\13713\CAD\Sewers\13713SWR-PipeNetwork.dwg



15269  
 U-4

Designed By: RES Date: 6/27/2024 11:58 AM Scale: 1" = 40'  
 U-4

- EC NOTES:**
1. PROVIDE CONSTRUCTION ENTRANCES FOR TRACKING CONTROL AS NEEDED.
  2. RIGID FRAME INLET PROTECTION SHALL BE INSTALLED IN ALL INLETS RECEIVING RUN OFF FROM THE DISTURBED CONSTRUCTION AREA.
  3. PROVIDE PERIMETER CONTROL TO RETAIN SOILS ON THE CONSTRUCTION SITE.
  4. STREET SWEEPING SHALL BE PERFORMED AT THE END OF EACH DAY.



MARK	REVISION	DATE	BY

Designed By: RES  
Date: 6/27/2024 11:58 AM  
Scale: 1" = 40'  
15269  
U-5

15269  
SEWER PLAN & PROFILE - OLIN-TURVILLE CT  
OLIN-TURVILLE COURT AND E. LAKESIDE STREET ASSESSMENT DISTRICT - 2024 MADISON, WI  
M:\DESIGN\Projects\13713\SWR\PipeNetwork.dwg  
CONTRACT NO: 8626



15269  
U-5

# STORM SEWER SCHEDULE

OLIN-TURVILLE CT AND E. LAKESIDE ST ASSESSMENT DISTRICT - 2024	SHEET NO. U-6
PROJECT NO. 15269 STORM SEWER SCHEDULE CITY OF MADISON	

## PROPOSED STORM STRUCTURES

STRUC. NO.	STATION	LOCATION (OFFSET)	TYPE	TOP OF CASTING	E.I.	DEPTH	NOTES
<b>OLIN-TURVILLE COURT</b>							
S-1	112+28.25	RT-12.64	15" RCP AE	-	847.10	-	-
S-1A	112+27.93	LT-21.39	15" RCP AE	-	847.25	-	-
S-2	116+32.65	RT-17.48	15" RCP AE	-	847.90	-	-
S-2A	116+32.90	LT-18.16	15" RCP AE	-	848.05	-	-
S-3	119+53.02	RT-19.13	18" RCP AE	-	0.00	-	-
S-3A	119+52.36	LT-19.80	18" RCP AE	-	848.85	-	-
S-4	120+75.08	RT-24.64	H INLET	851.21	848.87	2.34	FP, W/R-1878-B7G
S-4A	121+25.42	LT-43.84	15" RCP AE	-	849.00	-	W/GATE

## PROPOSED STORM PIPES

PIPE NO.	FROM (DNSTM)	TO (UPSTM)	DISCH. E.I.	INLET E.I.	PLAN (PAY) LGTH (FT)	PIPE LGTH (FT)	SLOPE (%)	PIPE SIZE	TYPE	NOTES
<b>OLIN-TURVILLE COURT</b>										
P-1	S-1	S-1A	847.10	847.25	31	31.0	0.48%	15"	TYPE 2	-
P-2	S-2	S-2A	847.90	848.05	24	24.0	0.62%	15"	TYPE 1	-
P-3	S-3	S-3A	848.65	848.85	27	27.0	0.74%	18"	TYPE 1	-
P-4	S-4	S-4A	848.87	849.00	79	79.0	0.16%	15"	TYPE 1	-

## REMOVE STORM STRUCTURES

STRUC. NO.	ID NO.	STATION	LOCATION (OFFSET)	TYPE	NOTES
<b>OLIN-TURVILLE COURT</b>					
R-1	AE #5258-001	112+28.25	RT-21.64	15" AE	-
R-1A	AE #5258-003	112+27.93	LT-21.39	15" AE	-
R-2	AE #5258-002	116+32.65	RT-17.48	15" AE	-
R-2A	AE #5258-004	116+32.90	LT-18.16	15" AE	-
R-3	AE #5259-019	119+53.02	RT-19.13	18" AE	-
R-3A	AE #5259-021	119+52.36	LT-19.80	18" AE	-
R-4	AE #5259-022A	121+25.42	LT-43.84	15" AE	-

## REMOVE STORM PIPES

REMOVE NO.	REMOVE FROM	REMOVE TO	LGTH (FT)	PIPE SIZE	PIPE TYPE	PAID (Y/N)	NOTES
<b>OLIN-TURVILLE COURT</b>							
RP-1	R-1	R-1A	43	15"	CMP	N	-
RP-2	R-2	R-2A	35.00	15"	CMP	N	-
RP-3	R-3	R-3A	39	18"	CMP	N	-
RP-4	S-4	R-4	85	15"	CMP	N	-

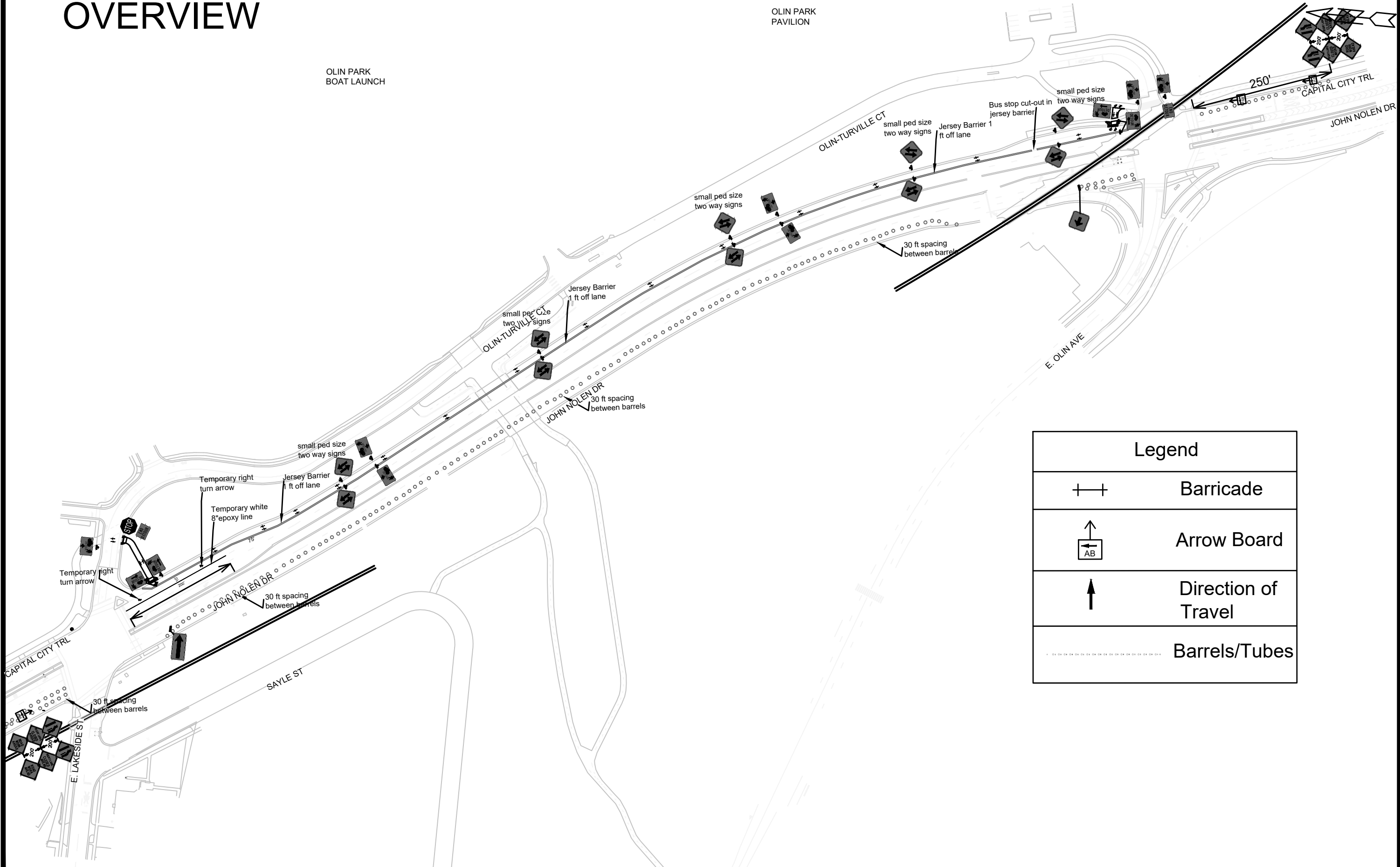
**NOTE:** PLAN LENGTH (PAY LENGTH) IS FROM CENTER OF STRUCTURE TO CENTER OF STRUCTURE. PIPE LENGTH IS ACTUAL LENGTH OF PIPE FROM STRUCTURE WALL TO STRUCTURE WALL. SLOPE CALCULATED USING PIPE LENGTH.

### SPECIFIC NOTES:

### STANDARD NOTES:

- ABBREVIATIONS: AE = APRON ENDWALL; RCP = REINFORCED CONCRETE PIPE; HERCP = HORIZONTAL ELLIPTICAL REINFORCED CONCRETE PIPE; DNA = DOES NOT APPLY; SAS = SEWER ACCESS STRUCTURE; LP = LOW POINT INLET STRUCTURE; FP = FIELD POURED STRUCTURE; TR = TOP OF CONCRETE ROOF; NCM = NO GROWN MATCH FOR PIPES; UD = UNDERDRAIN
- TOP OF CASTING GRADE GIVEN IS THE TOP OF CURB FOR INLET STRUCTURES AND THE FLOWLINE OF THE CLOSED CASTING FOR SASs.
- TOP OF CONCRETE ROOF (TR) IS 1.25 BELOW TOP OF CASTING UNLESS OTHERWISE NOTED.
- ALL REINFORCED CONCRETE PIPES TO BE CLASS III UNLESS OTHERWISE NOTED.
- SURVEYOR TO CONFIRM THAT ALL INLET STATION / OFFSETS LINE UP WITH PROPOSED CURB AND GUTTER.
- ALL REBAR FOR FIELD POUR STRUCTURES SHALL BE EPOXY COATED. ANY EXPOSED STEEL SHALL BE TOUCHED UP OR RECOATED PRIOR TO USE.
- ALL FIELD POURED SAS STORM STRUCTURES SHALL BE CONSTRUCTED IN ACCORDANCE WITH STANDARD DETAIL DRAWING 5.7.3.
- ALL PRECAST SAS STORM STRUCTURES SHALL BE CONSTRUCTED IN ACCORDANCE WITH STANDARD DETAIL DRAWING 5.7.5.
- ALL STRUCTURES CALLED OUT AS FIELD POURED SHALL BE FIELD POURED. ALL OTHER STRUCTURES (NOT INDICATED AS FIELD POURED) SHALL BE SUBMITTED TO CITY ENGINEERING FOR APPROVAL IF PRECAST STRUCTURES ARE PREFERRED. CONTACT KYLE FRANK OF CITY ENGINEERING AT (608) 266-4098 FOR PRECAST APPROVALS, FAX SHOP DRAWINGS TO (608)264-9275, OR EMAIL SHOP DRAWINGS TO KFRANK@CITYOFMADISON.COM.

# OVERVIEW



Legend	
	Barricade
	Arrow Board
	Direction of Travel
	Barrels/Tubes

OLIN PARK  
BOAT LAUNCH


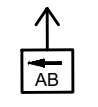


OLIN PARK  
PAVILION

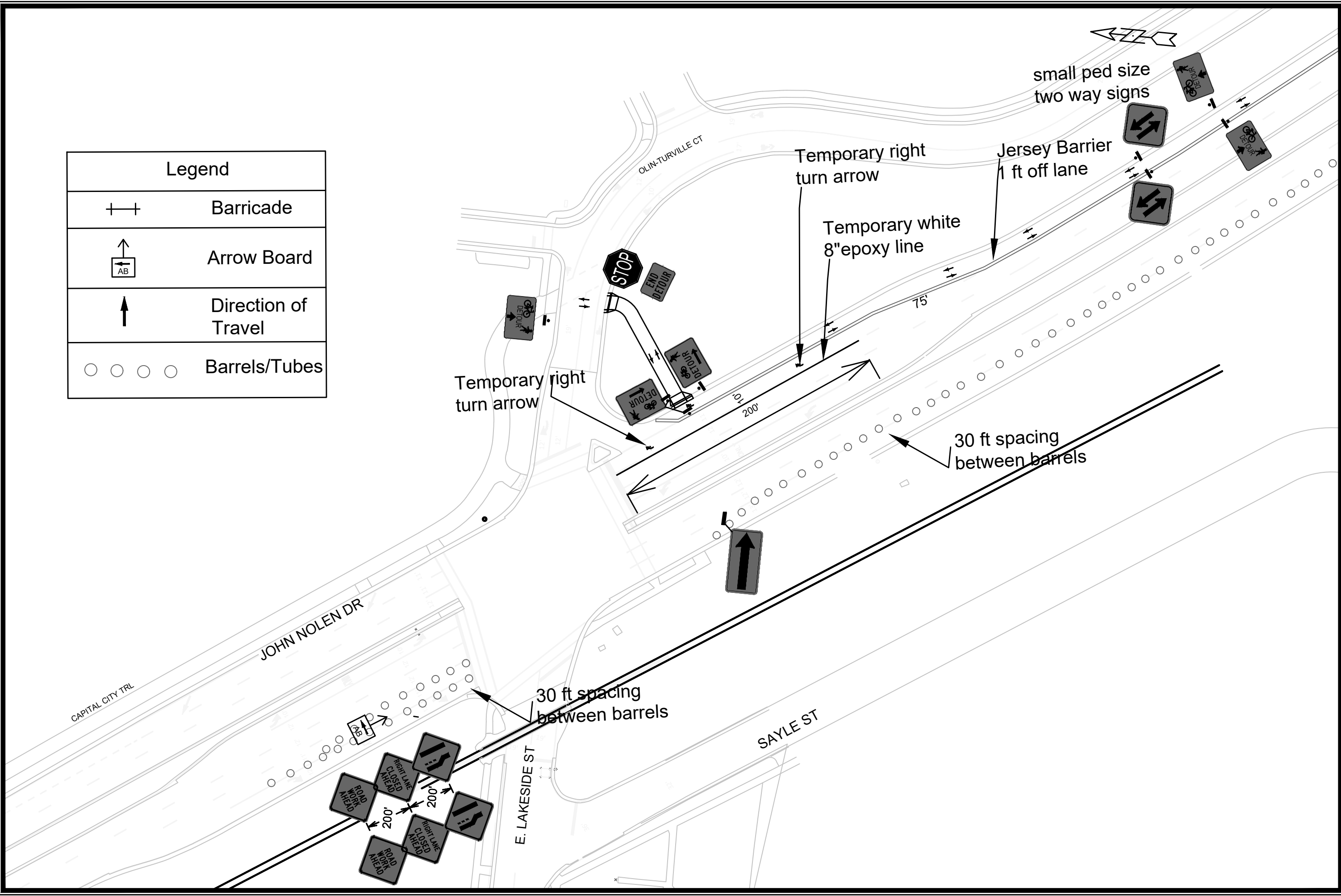
MARK	REVISION	DATE	BY
15269	TC-1	3/14/2024	Custom
Designed By: RES	Date: 6/18/2024	3:14 PM	Scale: Custom

15269  
 TRAFFIC CONTROL - JOHN NOLEN DR  
 OLIN-TURVILLE COURT AND E. LAKESIDE STREET ASSESSMENT DISTRICT - 2024 MADISON, WI  
 M:\DESIGN\Projects\13713\CAD\Traffic\13713EN-Traffic Control\_JND.dwg  
 CONTRACT NO: 8626



15269  
 TC-1

Legend	
	Barricade
	Arrow Board
	Direction of Travel
	Barrels/Tubes



MARK	REVISION	DATE	BY

15269  
 TRAFFIC CONTROL - JOHN NOLEN DR  
 OLIN-TURVILLE COURT AND E. LAKESIDE STREET ASSESSMENT DISTRICT - 2024 MADISON, WI  
 M:\DESIGN\Projects\13713\CAD\Traffic\13713EN-Traffic Control\_JND.dwg  
 8626  
 CONTRACT NO:



15269  
 TC-2

OLIN PARK  
BOAT  
LAUNCH

small ped size  
two way signs

small ped size  
two way signs

Jersey Barrier  
1 ft off lane

JOHN NOLEN DR

30 ft spacing  
between barrels

size  
signs

Legend	
	Barricade
	Arrow Board
	Direction of Travel
	Barrels/Tubes

MARK	REVISION	DATE	BY

15269  
 TRAFFIC CONTROL - JOHN NOLEN DR  
 OLIN-TURVILLE COURT AND E. LAKESIDE STREET ASSESSMENT DISTRICT - 2024 MADISON, WI  
 M:\DESIGN\Projects\13713\CAD\Traffic\13713EN-Traffic Control\_JND.dwg  
 8626  
 CONTRACT NO:

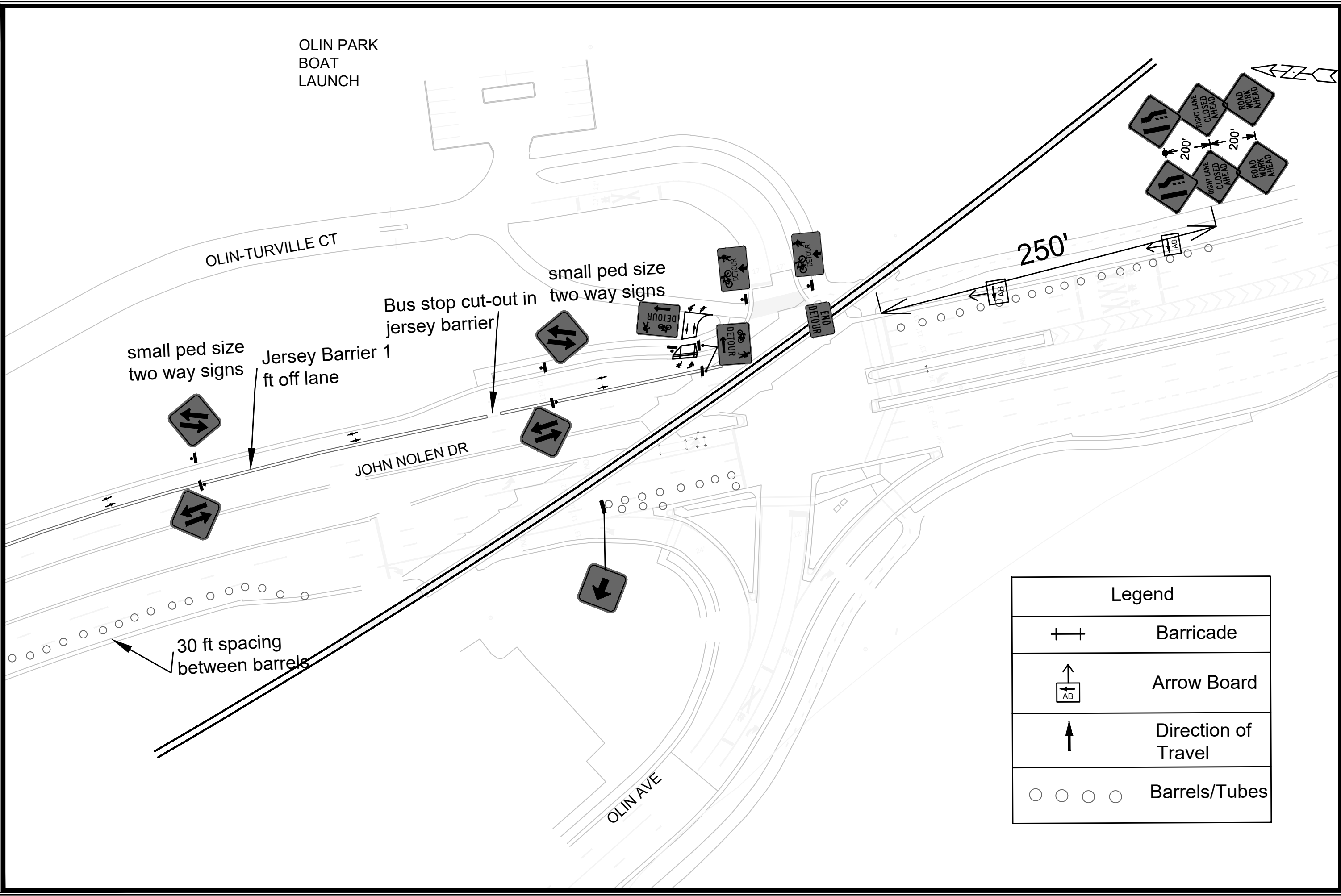


15269  
 TC-3

Designed By: RES  
 Date: 6/18/2024 3:16 PM  
 Scale: Custom  
 TC-3



OLIN PARK  
BOAT  
LAUNCH



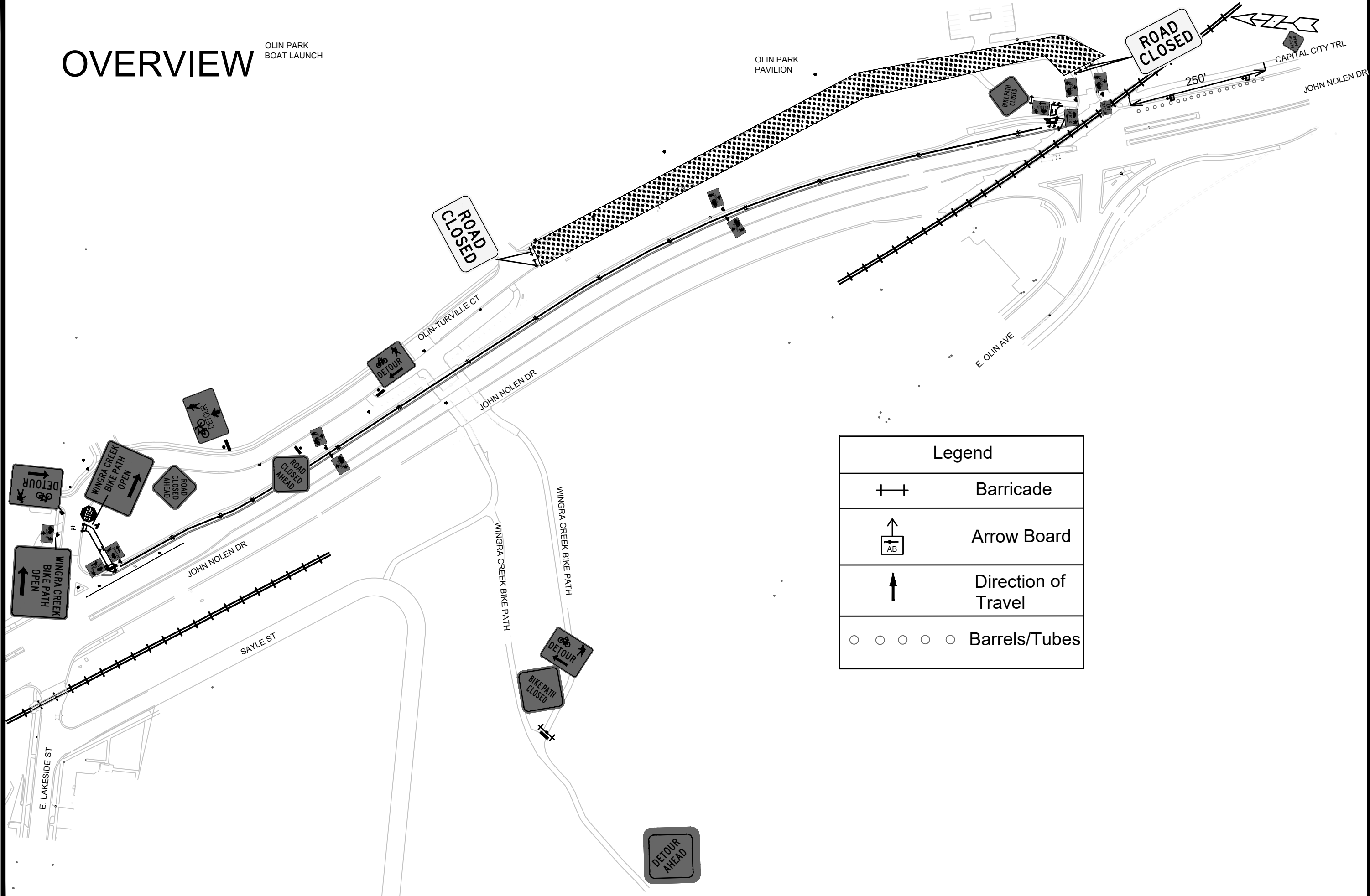
Legend	
	Barricade
	Arrow Board
	Direction of Travel
	Barrels/Tubes

15269	15269	TC-4
TRAFFIC CONTROL - JOHN NOLEN DR	OLIN-TURVILLE COURT AND E. LAKESIDE STREET ASSESSMENT DISTRICT - 2024 MADISON, WI	REVISION
		DATE
		BY
		Scale: Custom
		Date: 6/18/2024 3:17 PM
		Designed By: RES
		15269
		8626
		CONTRACT NO:
		M:\DESIGN\Projects\13713\CAD\Traffic\13713EN-Traffic Control_JND.dwg
15269		
TC-4		

# OVERVIEW

OLIN PARK  
BOAT LAUNCH

OLIN PARK  
PAVILION



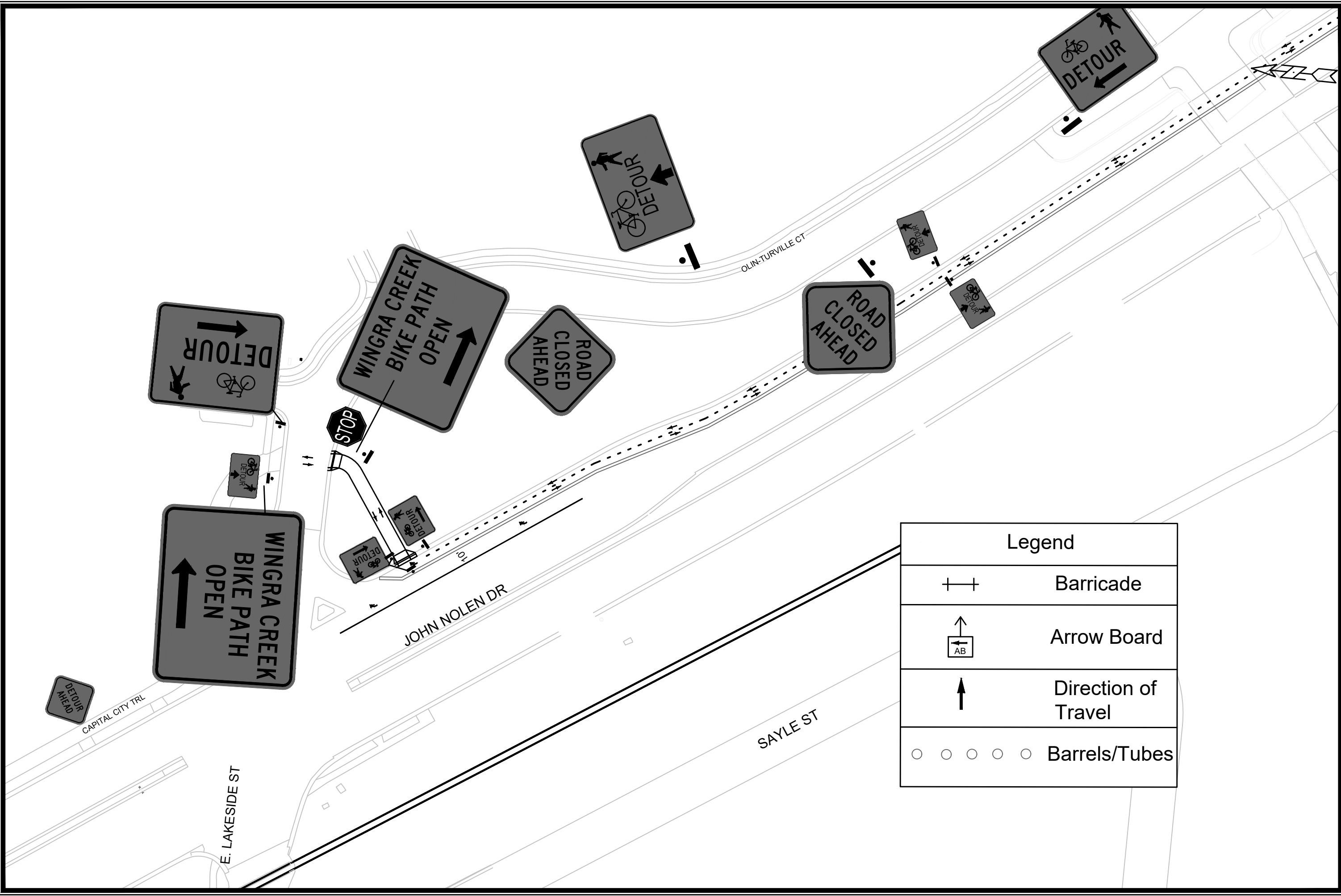
Legend	
	Barricade
	Arrow Board
	Direction of Travel
	Barrels/Tubes

MARK	REVISION	DATE	BY

15269  
 TRAFFIC CONTROL - WINGRA CREEK BIKE PATH DETOUR PHASE 1  
 OLIN-TURVILLE COURT AND E. LAKESIDE STREET ASSESSMENT DISTRICT - 2024 MADISON, WI  
 M:\DESIGN\Projects\13713\CAD\Traffic\13713EN-Traffic Control\_detour1.dwg  
 CONTRACT NO: 8626  
 15269  
 TC-5



15269  
 TC-5



Legend	
	Barricade
	Arrow Board
	Direction of Travel
	Barrels/Tubes

MARK	REVISION	DATE	BY

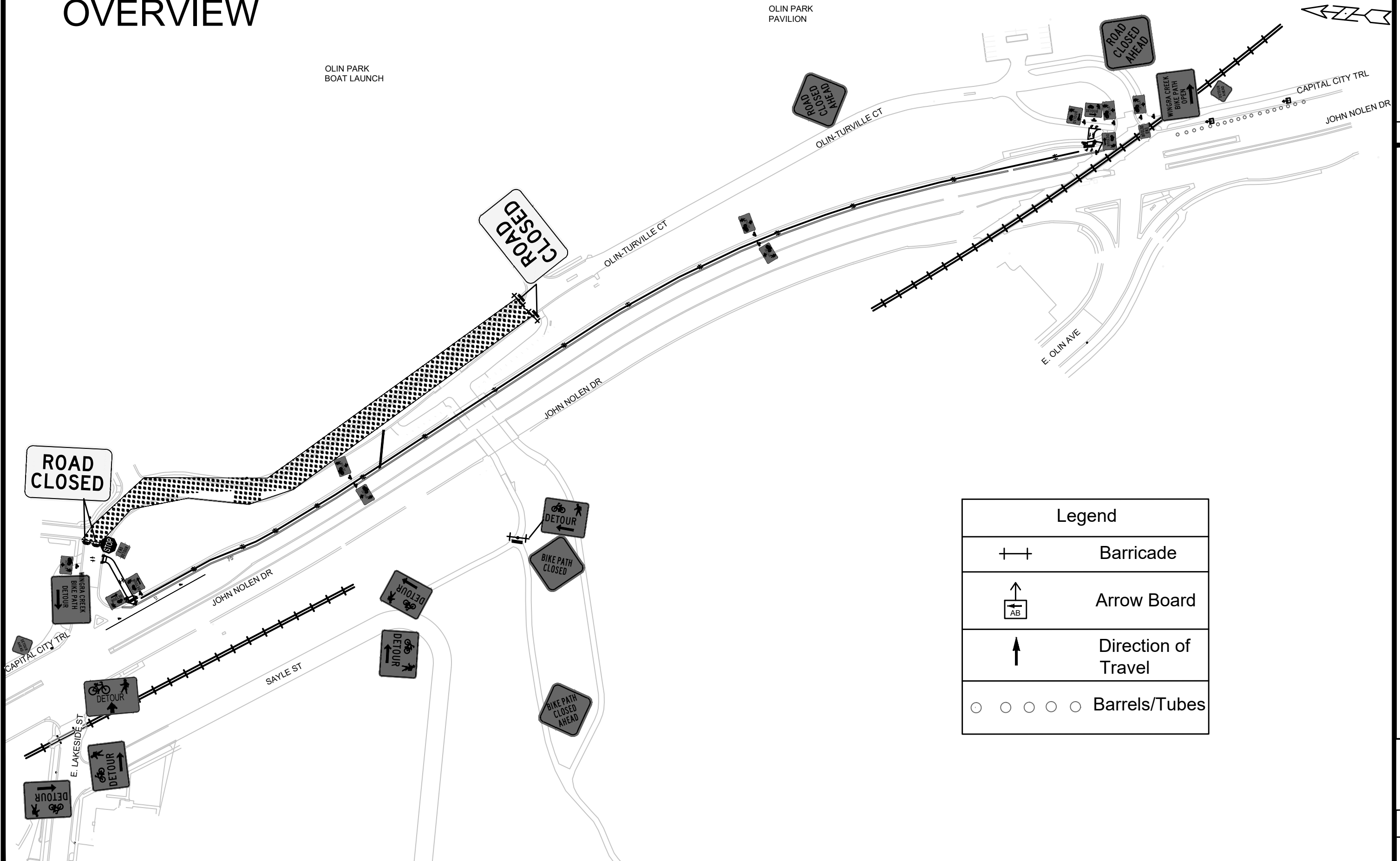
15269  
 TRAFFIC CONTROL - WINGRA CREEK BIKE PATH DETOUR PHASE 1  
 OLIN-TURVILLE COURT AND E. LAKESIDE STREET ASSESSMENT DISTRICT - 2024 MADISON, WI  
 M:\DESIGN\Projects\13713\CAD\Traffic\13713EN-Traffic Control\_detour1.dwg  
 CONTRACT NO: 8626  
 15269  
 TC-6

  
 15269  
 TC-6





# OVERVIEW



Legend	
	Barricade
	Arrow Board
	Direction of Travel
	Barrels/Tubes

MARK	REVISION	DATE	BY

15269  
 TRAFFIC CONTROL - WINGRA CREEK BIKE PATH DETOUR PHASE 2  
 OLIN-TURVILLE COURT AND E. LAKESIDE STREET ASSESSMENT DISTRICT - 2024 MADISON, WI  
 M:\DESIGN\Projects\13713\CAD\Traffic\13713EN-Traffic Control\_detour2.dwg  
 CONTRACT NO: 8626  
 15269  
 TC-9







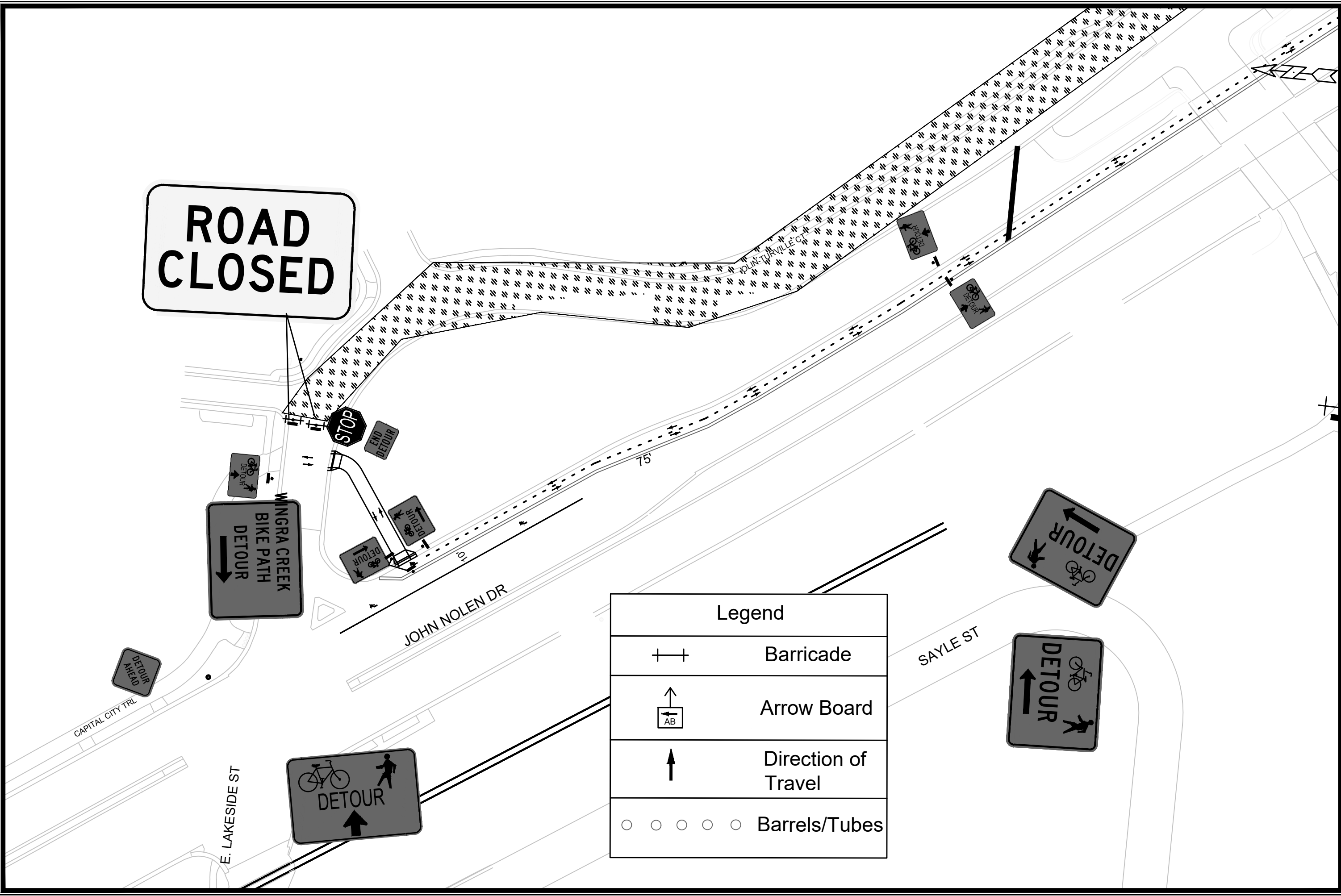
15269  
TC-9

**ROAD  
CLOSED**

**WINGRA CREEK  
BIKE PATH  
DETOUR**

**DETOUR**

Legend	
	Barricade
	Arrow Board
	Direction of Travel
	Barrels/Tubes



MARK	REVISION	DATE	BY
15269	DESIGNED BY: RES	DATE: 6/18/2024 3:17 PM	Scale: Custom
TC-10			

15269  
 TRAFFIC CONTROL - WINGRA CREEK BIKE PATH DETOUR PHASE 2  
 OLIN-TURVILLE COURT AND E. LAKESIDE STREET ASSESSMENT DISTRICT - 2024 MADISON, WI  
 CONTRACT NO.: 8626  
 M:\DESIGN\Projects\13713\CAD\Traffic\13713EN-Traffic Control\_detour2.dwg

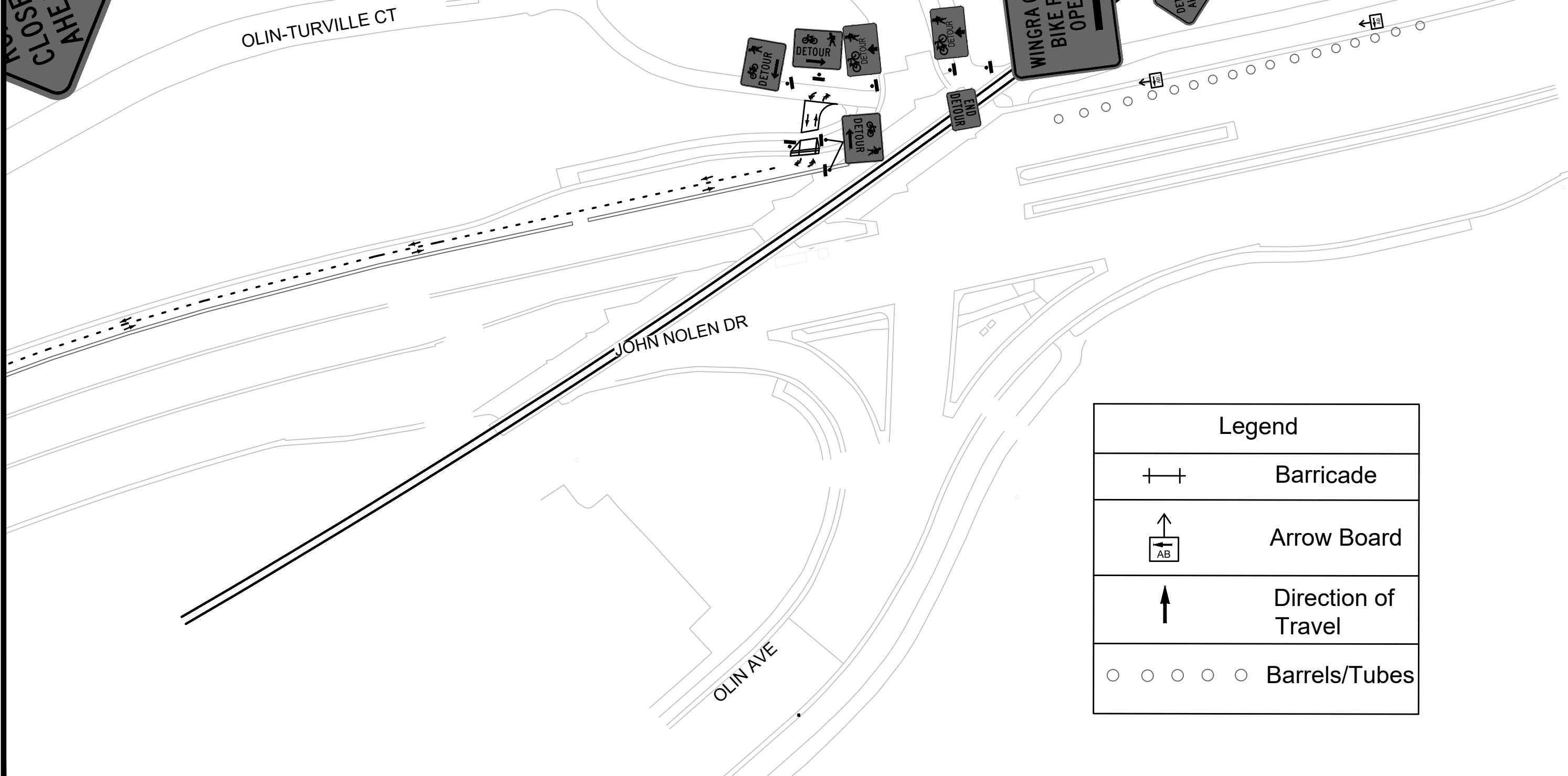


15269  
 TC-10





OLIN PARK  
BOAT  
LAUNCH



Legend	
	Barricade
	Arrow Board
	Direction of Travel
	Barrels/Tubes

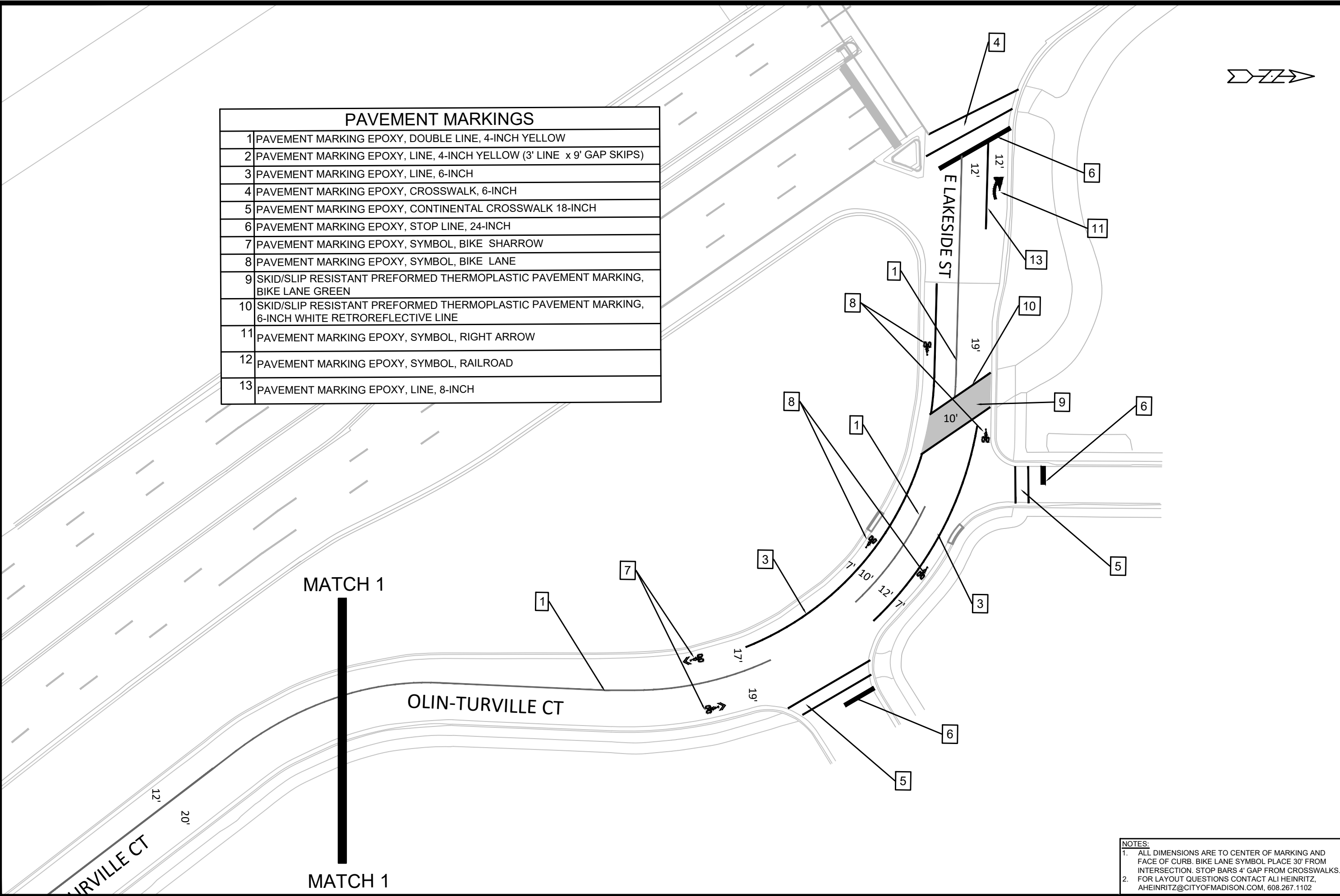
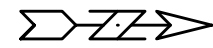
MARK	REVISION	DATE	BY
15269	DESIGNED BY: RES	01/18/2024	3:17 PM
TC-12	Scale: Custom		

15269  
 TRAFFIC CONTROL - WINGRA CREEK BIKE PATH DETOUR PHASE 2  
 OLIN-TURVILLE COURT AND E. LAKESIDE STREET ASSESSMENT DISTRICT - 2024 MADISON, WI  
 CONTRACT NO: 8626  
 M:\DESIGN\Projects\13713\CAD\Traffic\13713EN-Traffic Control\_detour2.dwg



15269  
 TC-12

PAVEMENT MARKINGS	
1	PAVEMENT MARKING EPOXY, DOUBLE LINE, 4-INCH YELLOW
2	PAVEMENT MARKING EPOXY, LINE, 4-INCH YELLOW (3' LINE x 9' GAP SKIPS)
3	PAVEMENT MARKING EPOXY, LINE, 6-INCH
4	PAVEMENT MARKING EPOXY, CROSSWALK, 6-INCH
5	PAVEMENT MARKING EPOXY, CONTINENTAL CROSSWALK 18-INCH
6	PAVEMENT MARKING EPOXY, STOP LINE, 24-INCH
7	PAVEMENT MARKING EPOXY, SYMBOL, BIKE SHARROW
8	PAVEMENT MARKING EPOXY, SYMBOL, BIKE LANE
9	SKID/SLIP RESISTANT PREFORMED THERMOPLASTIC PAVEMENT MARKING, BIKE LANE GREEN
10	SKID/SLIP RESISTANT PREFORMED THERMOPLASTIC PAVEMENT MARKING, 6-INCH WHITE RETROREFLECTIVE LINE
11	PAVEMENT MARKING EPOXY, SYMBOL, RIGHT ARROW
12	PAVEMENT MARKING EPOXY, SYMBOL, RAILROAD
13	PAVEMENT MARKING EPOXY, LINE, 8-INCH



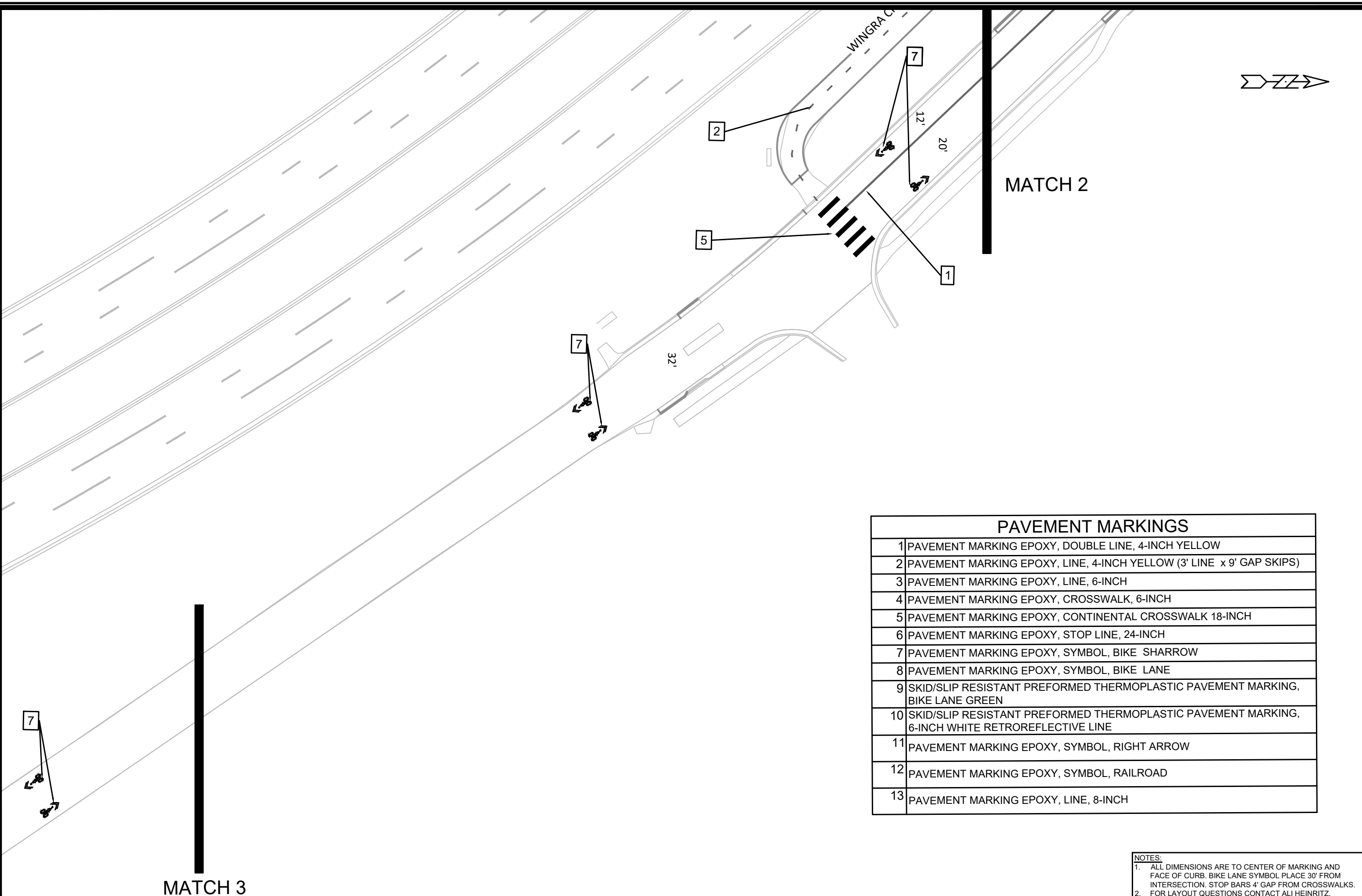
NOTES:  
 1. ALL DIMENSIONS ARE TO CENTER OF MARKING AND FACE OF CURB. BIKE LANE SYMBOL PLACE 30' FROM INTERSECTION. STOP BARS 4' GAP FROM CROSSWALKS.  
 2. FOR LAYOUT QUESTIONS CONTACT ALI HEINRITZ, AHEINRITZ@CITYOFMADISON.COM, 608.267.1102

15269	PAVEMENT MARKING PLAN
8626	CONTRACT NO:
MADISON, WI	OLIN-TURVILLE COURT AND E. LAKESIDE STREET ASSESSMENT DISTRICT - 2024
PM-1	M:\DESIGN\Projects\13713\CAD\Traffic\13713EN-pavement markings.dwg
REVISION	DATE
BY	DATE
MARK	DATE
Designed By	Scale
Date: 6/24/2024 9:50 AM	



15269  
PM-1





MATCH 2

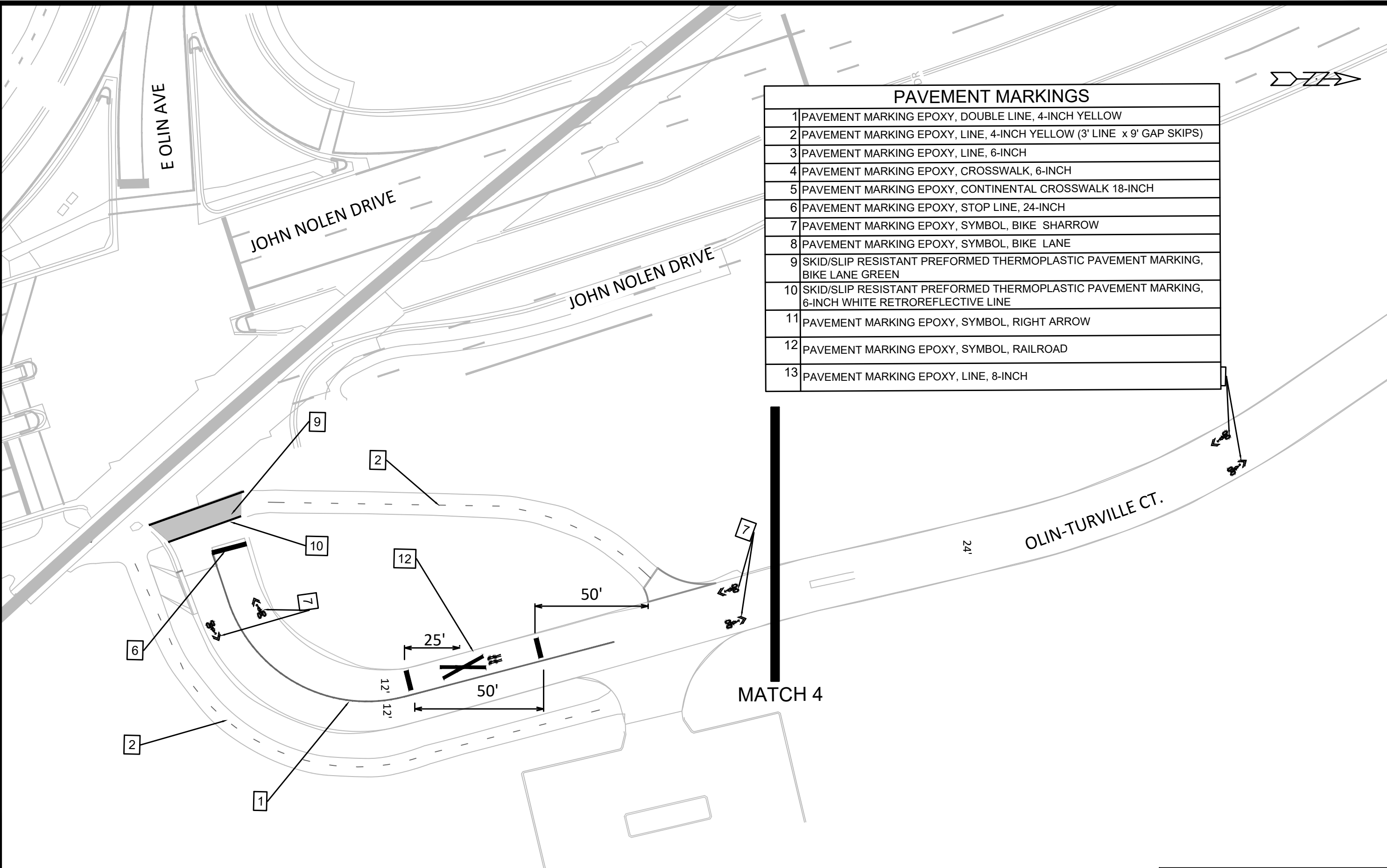
MATCH 3

PAVEMENT MARKINGS	
1	PAVEMENT MARKING EPOXY, DOUBLE LINE, 4-INCH YELLOW
2	PAVEMENT MARKING EPOXY, LINE, 4-INCH YELLOW (3' LINE x 9' GAP SKIPS)
3	PAVEMENT MARKING EPOXY, LINE, 6-INCH
4	PAVEMENT MARKING EPOXY, CROSSWALK, 6-INCH
5	PAVEMENT MARKING EPOXY, CONTINENTAL CROSSWALK 18-INCH
6	PAVEMENT MARKING EPOXY, STOP LINE, 24-INCH
7	PAVEMENT MARKING EPOXY, SYMBOL, BIKE SHARROW
8	PAVEMENT MARKING EPOXY, SYMBOL, BIKE LANE
9	SKID/SLIP RESISTANT PREFORMED THERMOPLASTIC PAVEMENT MARKING, BIKE LANE GREEN
10	SKID/SLIP RESISTANT PREFORMED THERMOPLASTIC PAVEMENT MARKING, 6-INCH WHITE RETROREFLECTIVE LINE
11	PAVEMENT MARKING EPOXY, SYMBOL, RIGHT ARROW
12	PAVEMENT MARKING EPOXY, SYMBOL, RAILROAD
13	PAVEMENT MARKING EPOXY, LINE, 8-INCH

**NOTES:**  
 1. ALL DIMENSIONS ARE TO CENTER OF MARKING AND FACE OF CURB. BIKE LANE SYMBOL PLACE 30' FROM INTERSECTION. STOP BARS 4' GAP FROM CROSSWALKS.  
 2. FOR LAYOUT QUESTIONS CONTACT ALI HEINRITZ, AHEINRITZ@CITYOFMADISON.COM, 608.267.1102

15269	15269										
PAVEMENT MARKING PLAN	MADISON, WI										
OLIN-TURVILLE COURT AND E. LAKESIDE STREET ASSESSMENT DISTRICT - 2024	CONTRACT NO: 8626										
M:\DESIGN\Projects\13713\CAD\Traffic\13713EN-pavement markings.dwg											
<table border="1"> <tr> <th>MARK</th> <th>REVISION</th> <th>DATE</th> <th>BY</th> </tr> <tr> <td> </td> <td> </td> <td> </td> <td> </td> </tr> </table>	MARK	REVISION	DATE	BY					<table border="1"> <tr> <td>Scale:</td> <td>PM-3</td> </tr> </table>	Scale:	PM-3
MARK	REVISION	DATE	BY								
Scale:	PM-3										
<p>15269</p> <p>PM-3</p>											





PAVEMENT MARKINGS	
1	PAVEMENT MARKING EPOXY, DOUBLE LINE, 4-INCH YELLOW
2	PAVEMENT MARKING EPOXY, LINE, 4-INCH YELLOW (3' LINE x 9' GAP SKIPS)
3	PAVEMENT MARKING EPOXY, LINE, 6-INCH
4	PAVEMENT MARKING EPOXY, CROSSWALK, 6-INCH
5	PAVEMENT MARKING EPOXY, CONTINENTAL CROSSWALK 18-INCH
6	PAVEMENT MARKING EPOXY, STOP LINE, 24-INCH
7	PAVEMENT MARKING EPOXY, SYMBOL, BIKE SHARROW
8	PAVEMENT MARKING EPOXY, SYMBOL, BIKE LANE
9	SKID/SLIP RESISTANT PREFORMED THERMOPLASTIC PAVEMENT MARKING, BIKE LANE GREEN
10	SKID/SLIP RESISTANT PREFORMED THERMOPLASTIC PAVEMENT MARKING, 6-INCH WHITE RETROREFLECTIVE LINE
11	PAVEMENT MARKING EPOXY, SYMBOL, RIGHT ARROW
12	PAVEMENT MARKING EPOXY, SYMBOL, RAILROAD
13	PAVEMENT MARKING EPOXY, LINE, 8-INCH

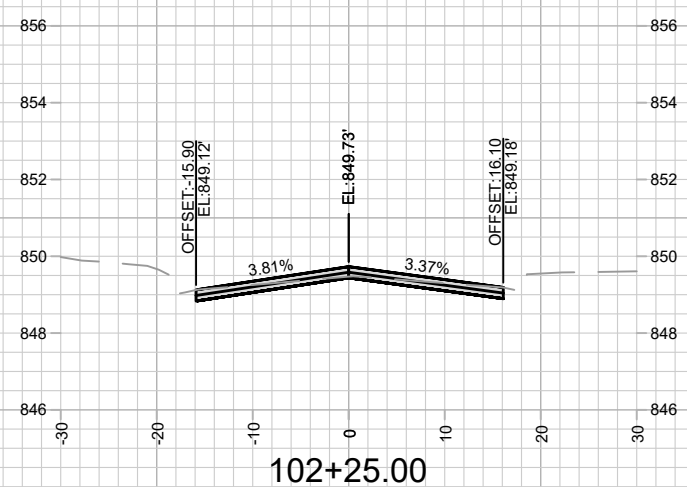
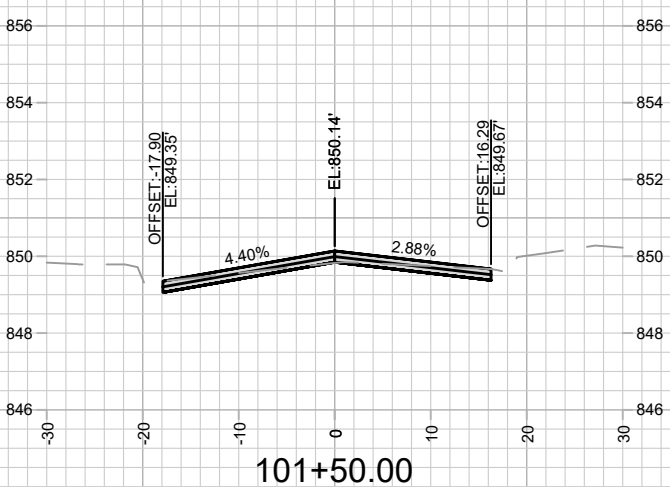
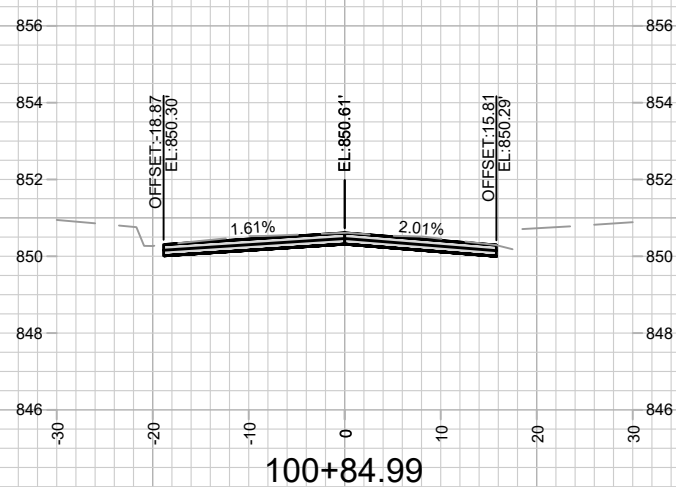
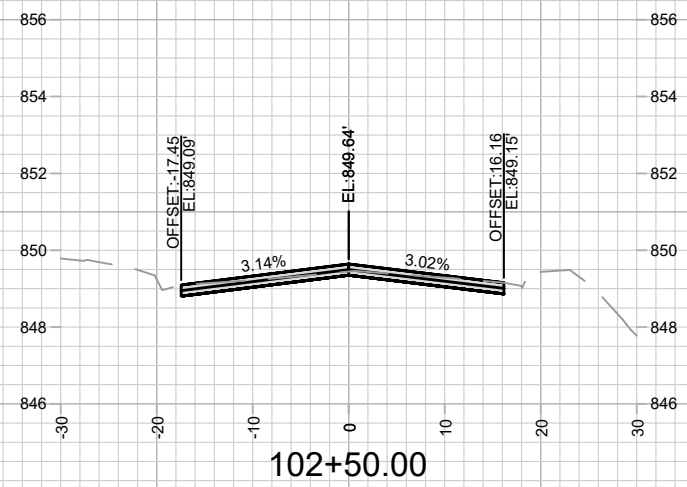
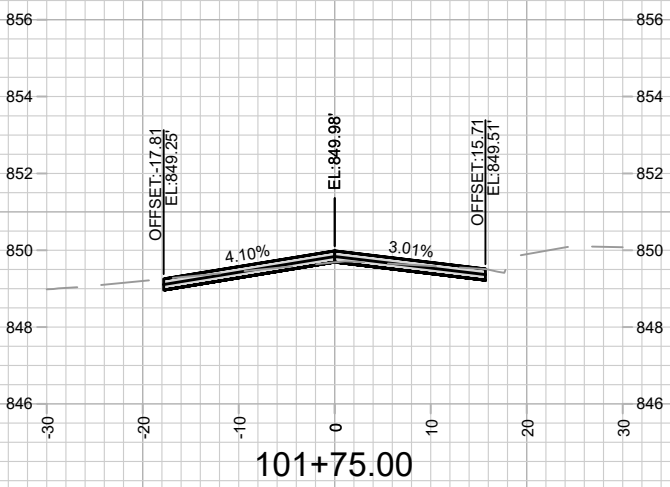
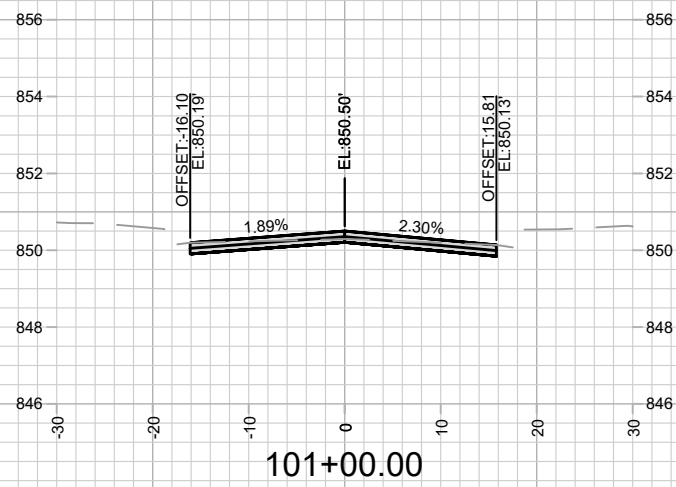
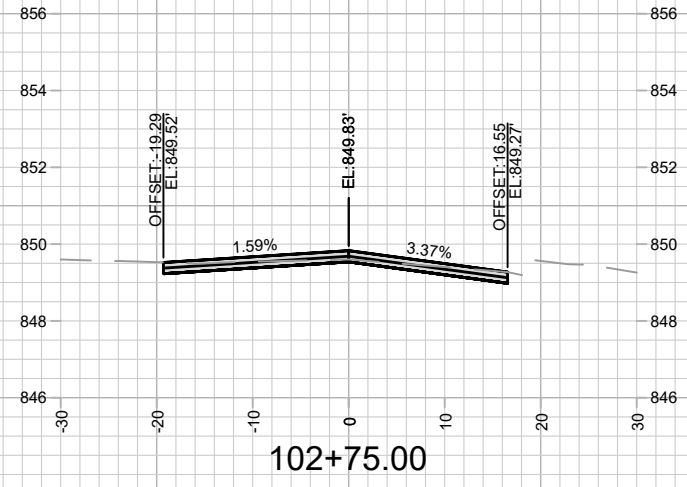
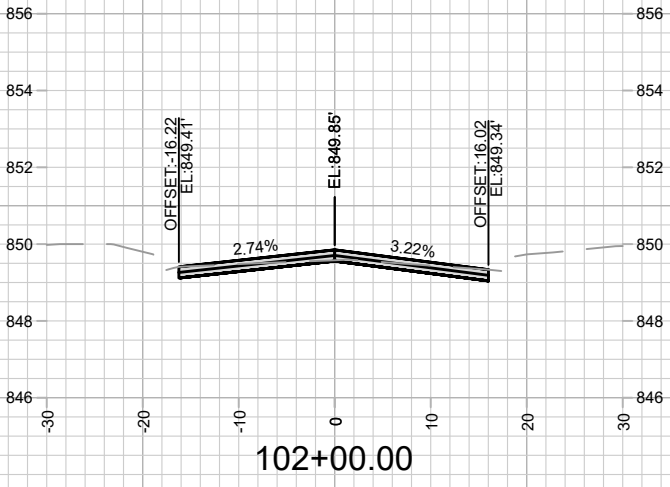
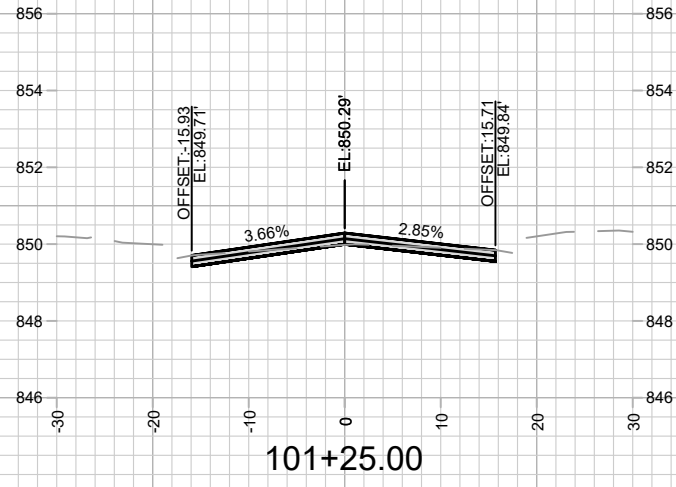
MARK	REVISION	DATE	BY

15269  
 PAVEMENT MARKING PLAN  
 OLIN-TURVILLE COURT AND E. LAKESIDE STREET ASSESSMENT DISTRICT - 2024 MADISON, WI  
 CONTRACT NO: 8626  
 M:\DESIGN\Projects\13713\CAD\Traffic\13713EN-pavement markings.dwg  
 Date: 6/24/2024 9:50 AM  
 Scale:



**NOTES:**  
 1. ALL DIMENSIONS ARE TO CENTER OF MARKING AND FACE OF CURB. BIKE LANE SYMBOL PLACE 30' FROM INTERSECTION. STOP BARS 4' GAP FROM CROSSWALKS.  
 2. FOR LAYOUT QUESTIONS CONTACT ALI HEINRITZ, AHEINRITZ@CITYOFMADISON.COM, 608.267.1102

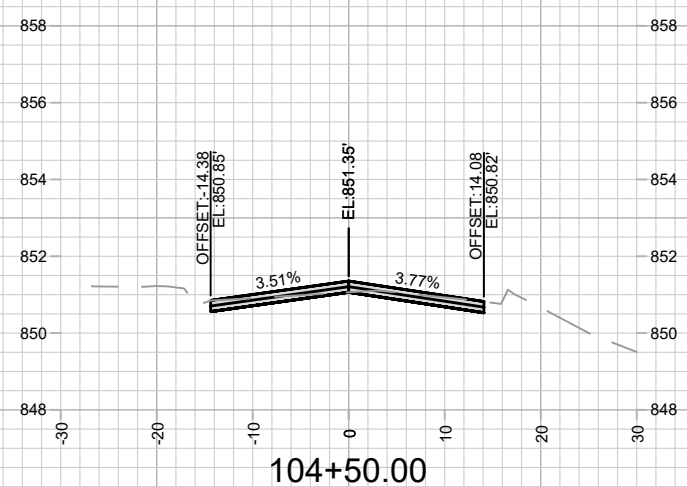
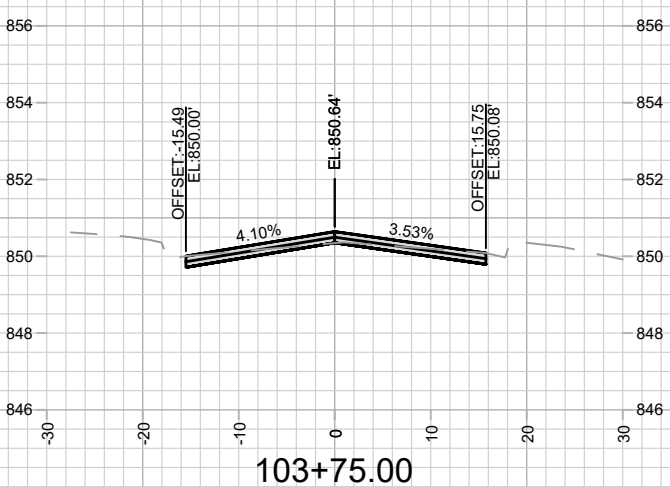
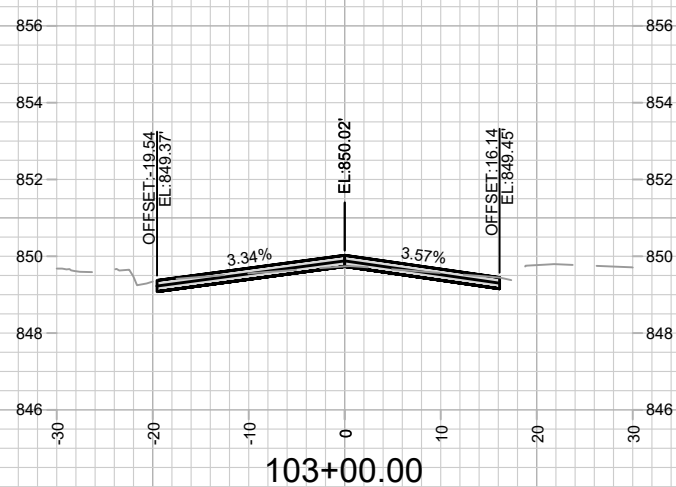
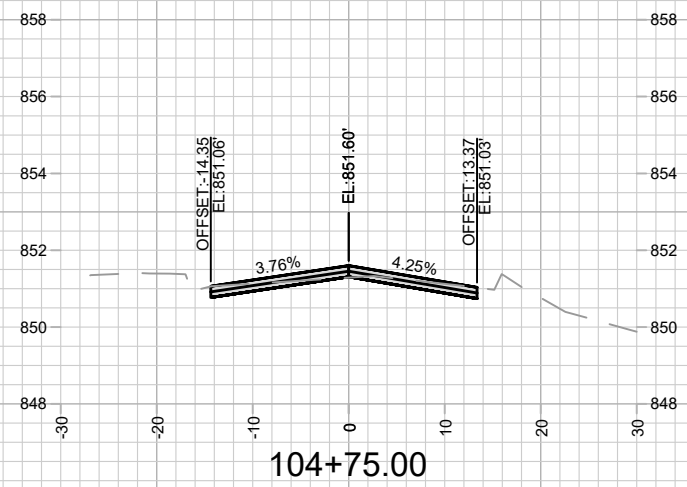
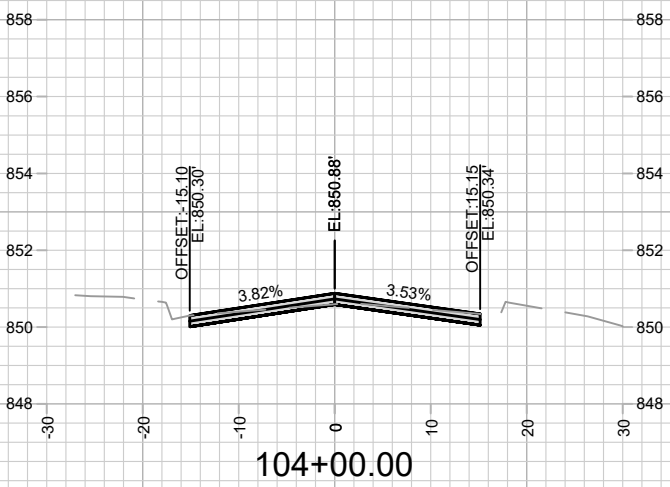
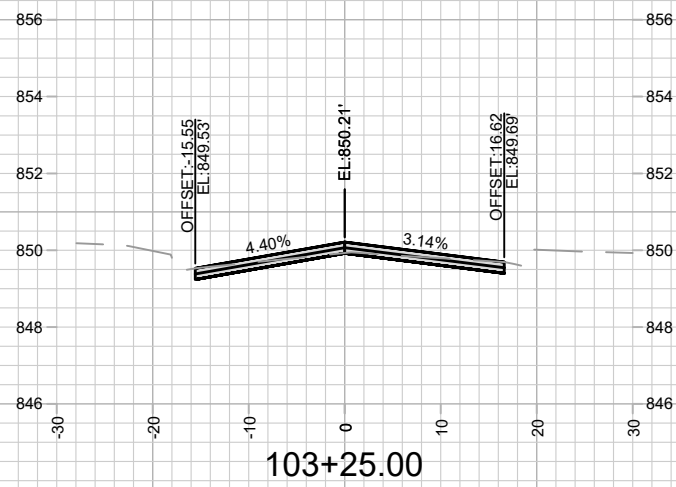
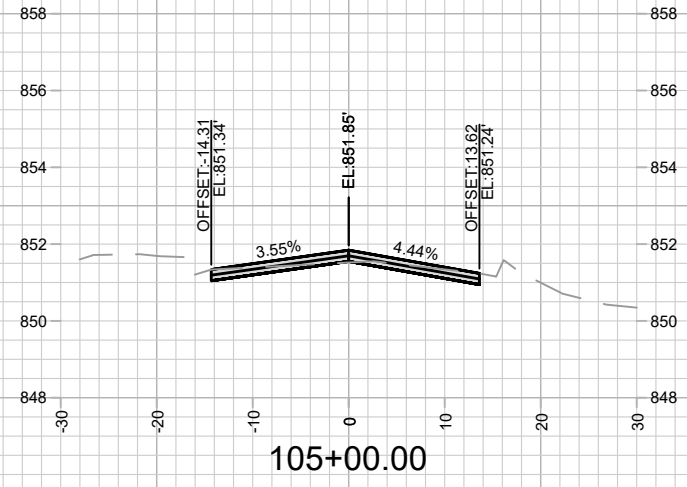
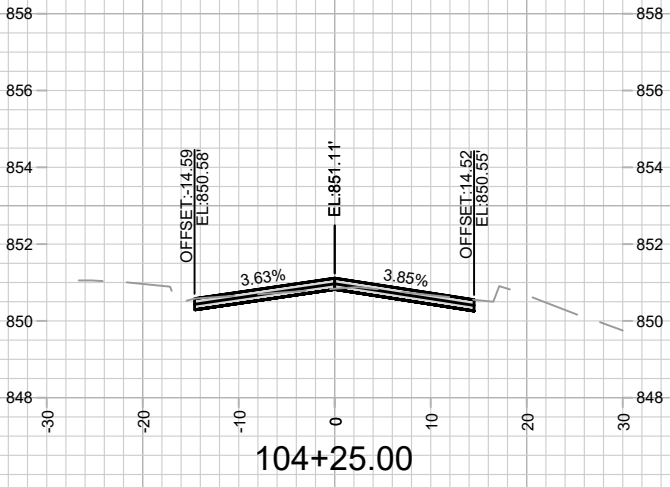
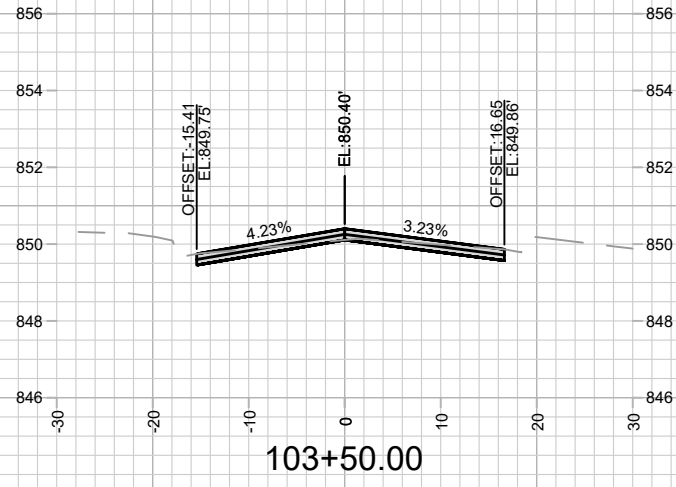
15269  
 PM-5



MARK	REVISION	DATE	BY

15269 CROSS SECTIONS - OLIN-TURVILLE CT & E. LAKESIDE ST  
 OLIN-TURVILLE COURT AND E. LAKESIDE STREET ASSESSMENT DISTRICT - 2024 MADISON, WI  
 M:\DESIGN\Projects\13713\CAD\Streets\13713EN-Corridor.dwg  
 15269  
 8626  
 CONTRACT NO.:  
 X-1





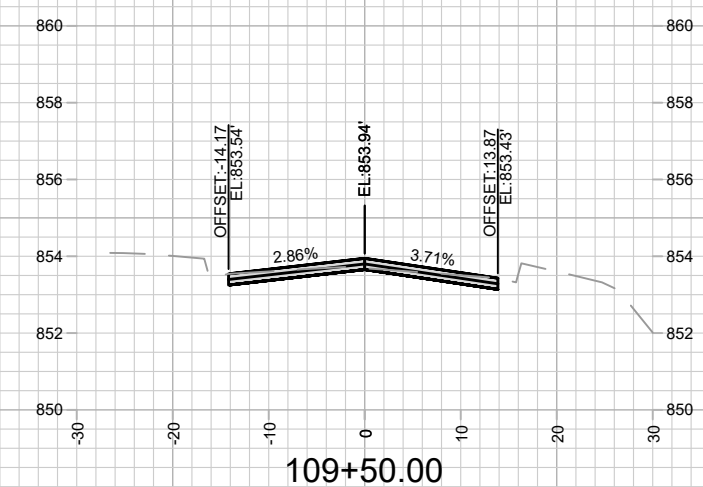
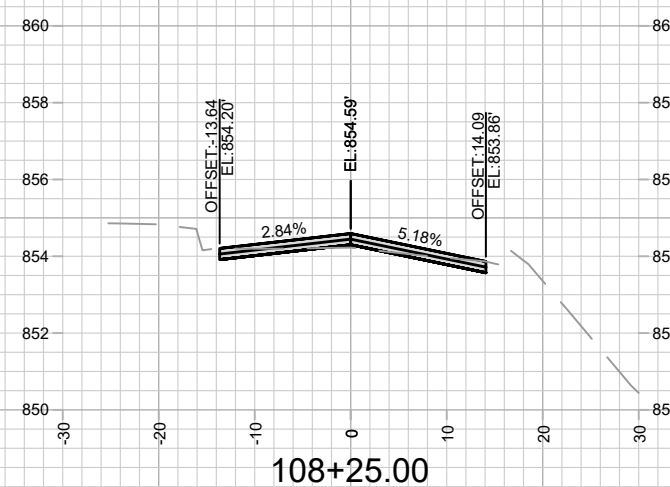
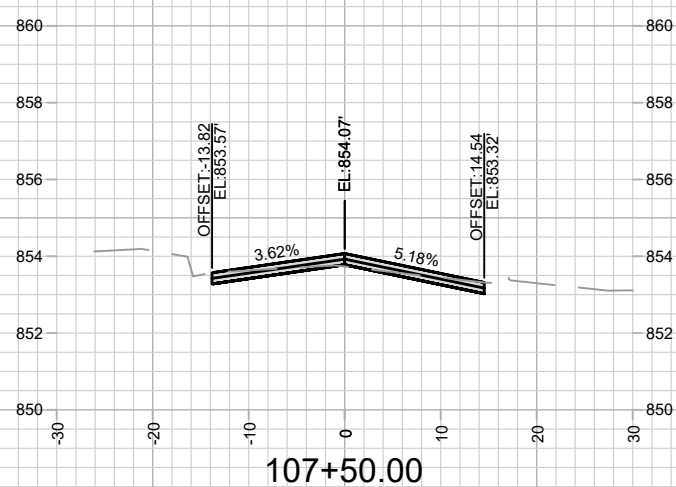
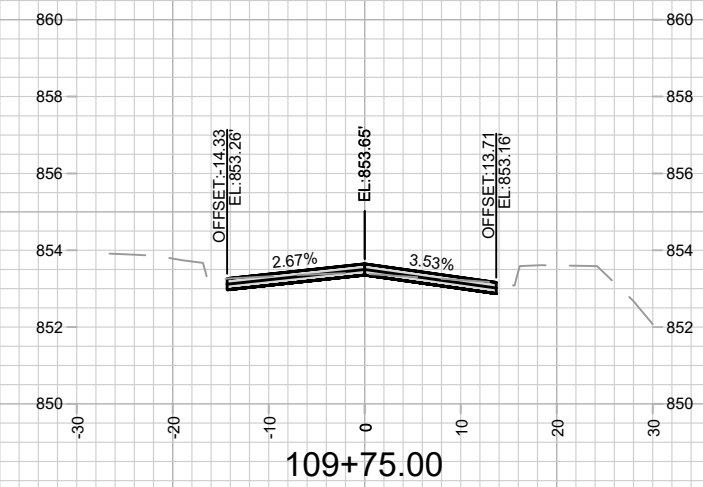
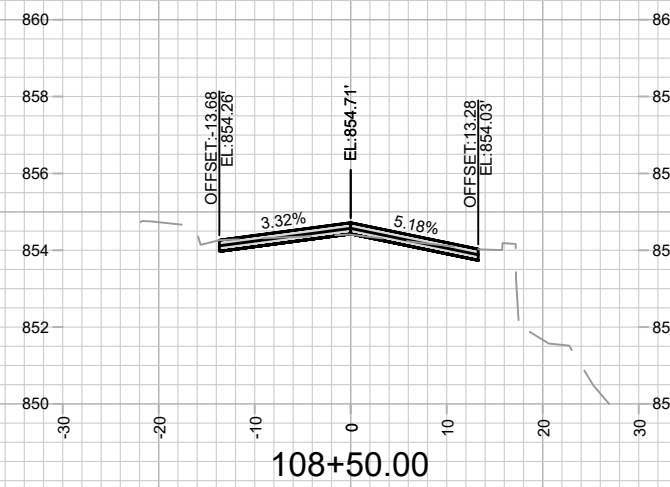
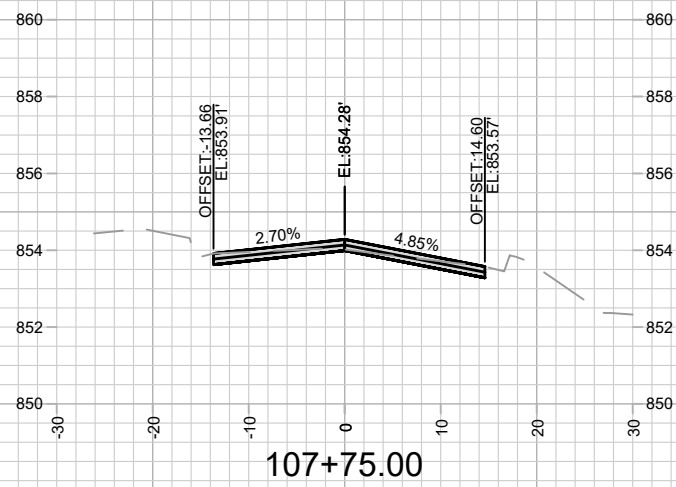
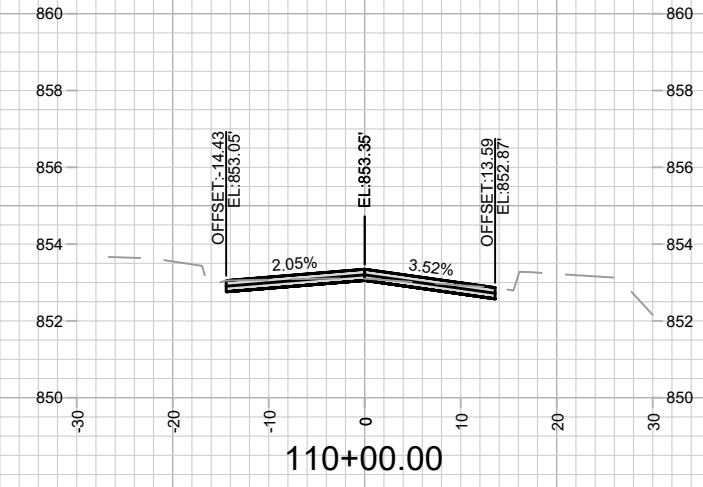
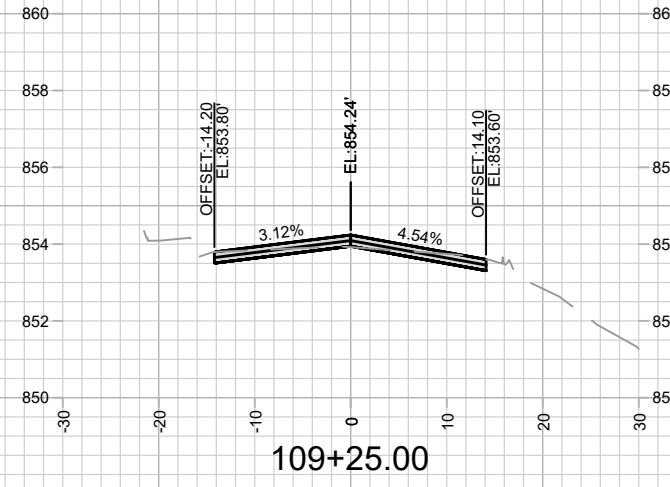
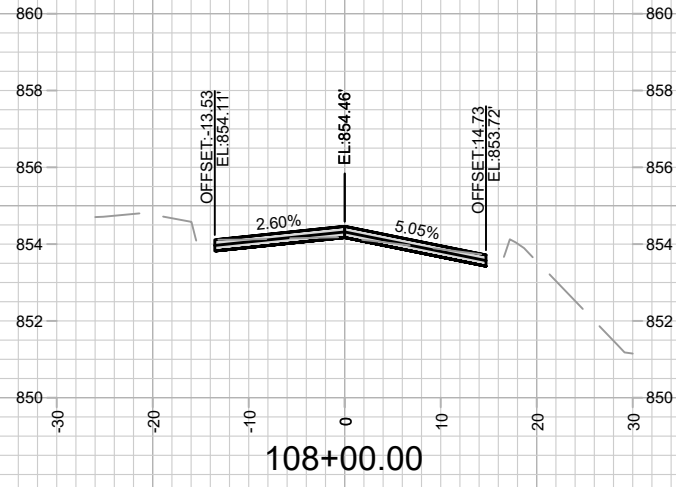
MARK	REVISION	DATE	BY

15269 CROSS SECTIONS - OLIN-TURVILLE CT & E. LAKESIDE ST  
 OLIN-TURVILLE COURT AND E. LAKESIDE STREET ASSESSMENT DISTRICT - 2024 MADISON, WI  
 M:\DESIGN\Projects\13713\CAD\Streets\13713EN-Corridor.dwg  
 8626 CONTRACT NO.:  
 15269  
 X-2





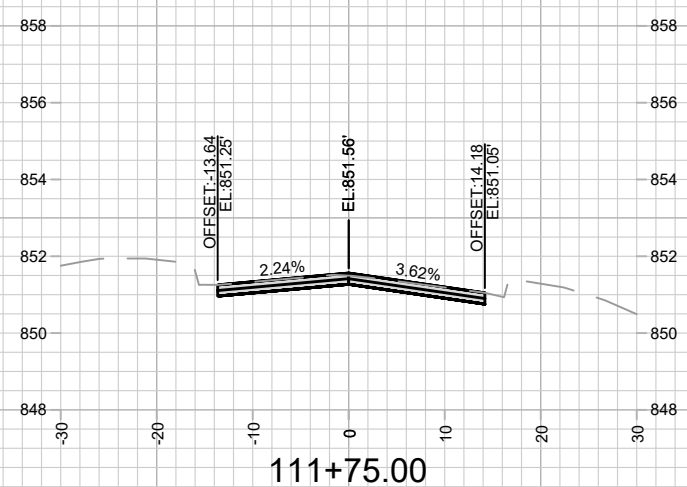
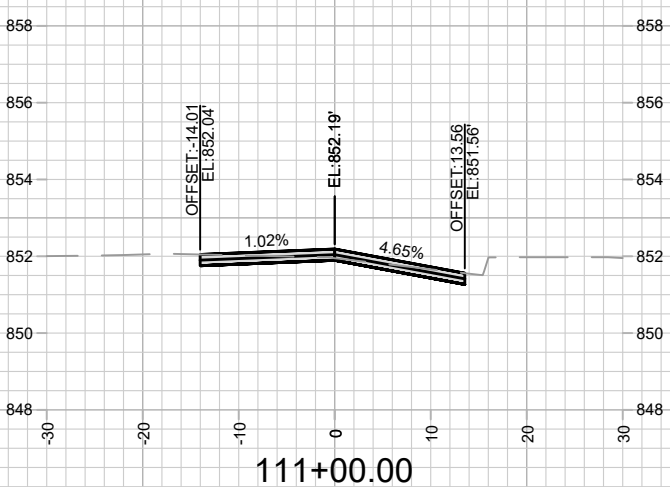
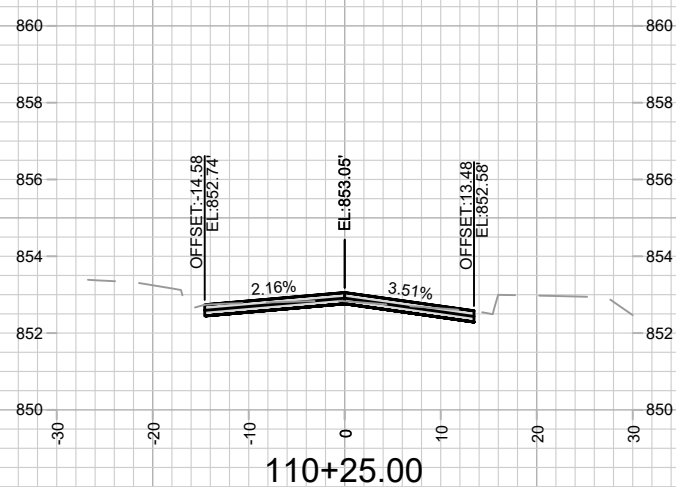
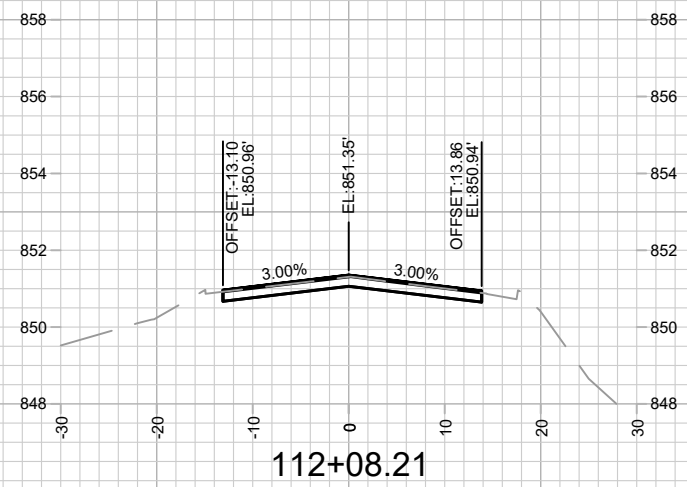
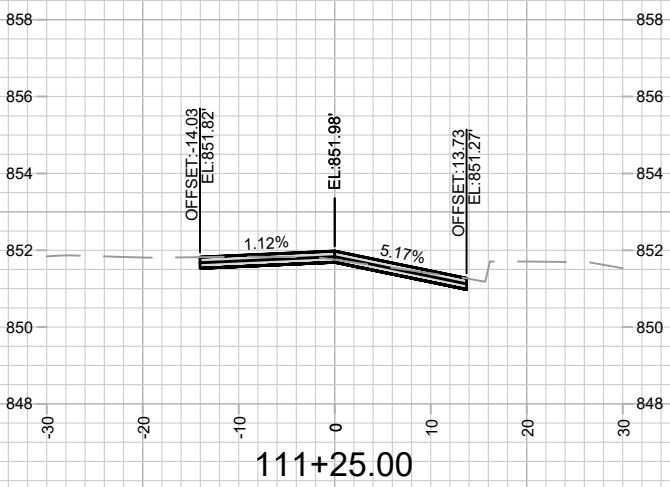
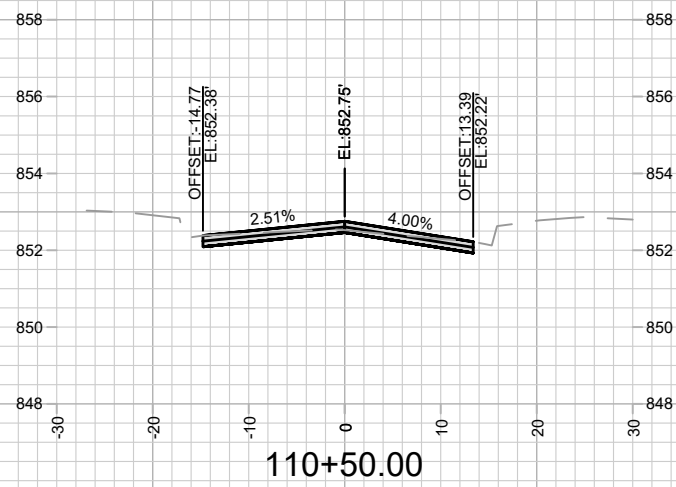
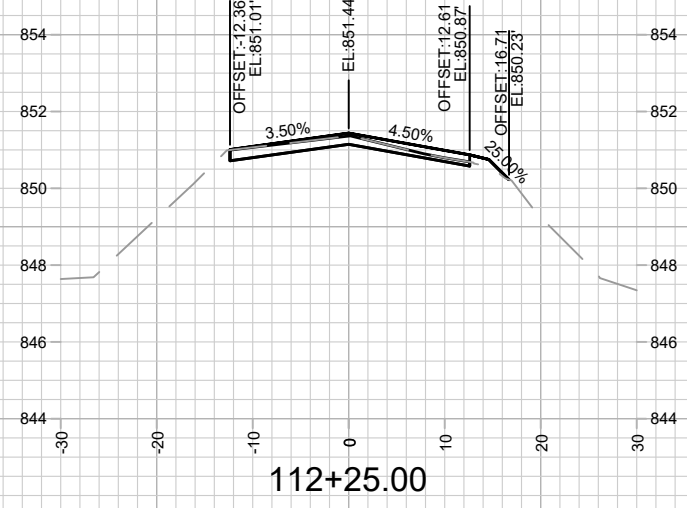
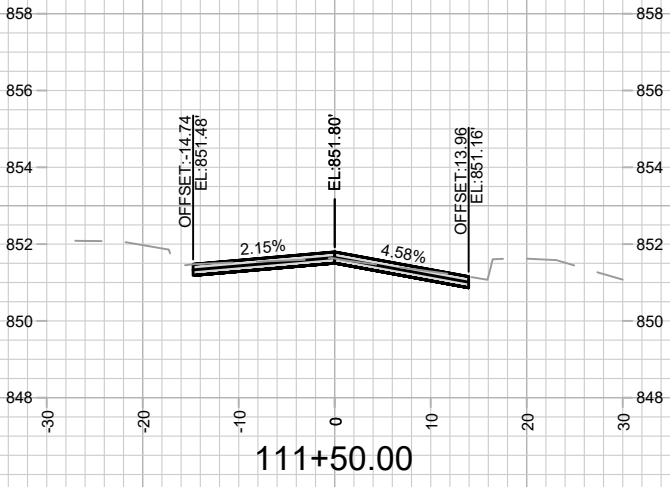
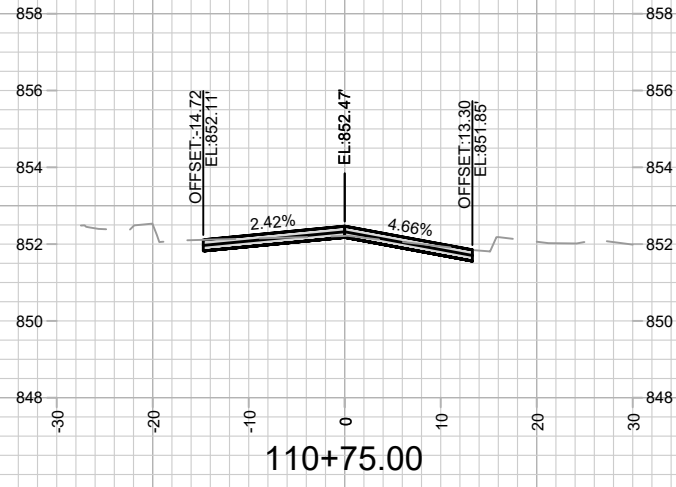




MARK	REVISION	DATE	BY

Designed By: RES Date: 6/27/2024 12:04 PM Scale: 1" = 20'  
 15269 X-4

15269 CROSS SECTIONS - OLIN-TURVILLE CT & E. LAKESIDE ST  
 OLIN-TURVILLE COURT AND E. LAKESIDE STREET ASSESSMENT DISTRICT - 2024 MADISON, WI  
 M:\DESIGN\Projects\13713\CAD\Streets\13713EN-Corridor.dwg CONTRACT NO: 8626



MARK	REVISION	DATE	BY

Designed By: RES Date: 07/17/2024 12:04 PM Scale: 1" = 20'  
 15269 X-5

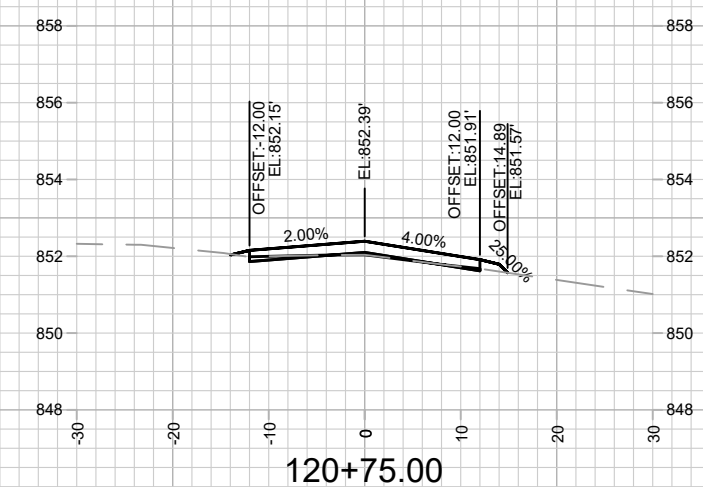
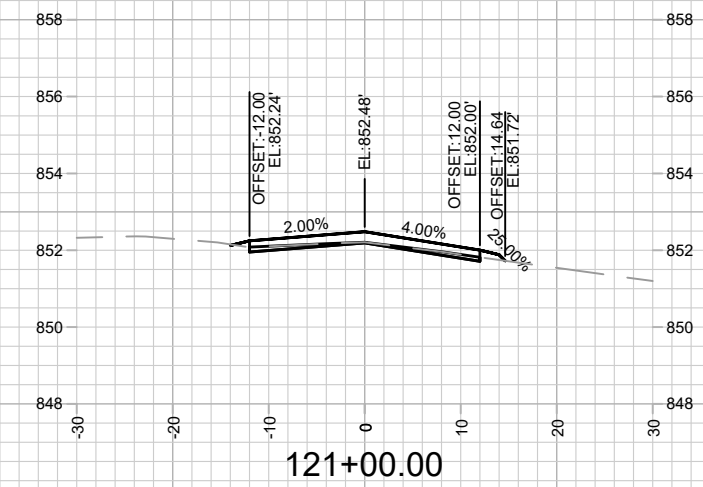
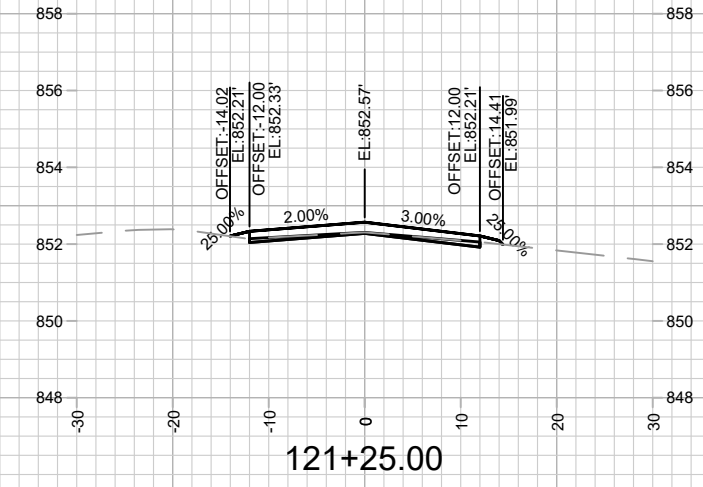
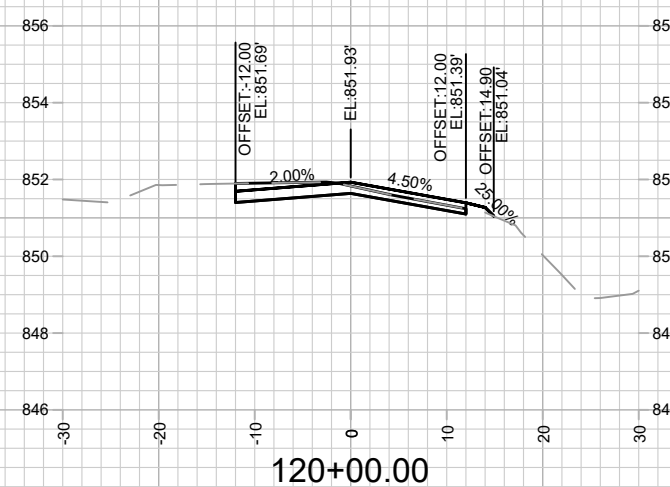
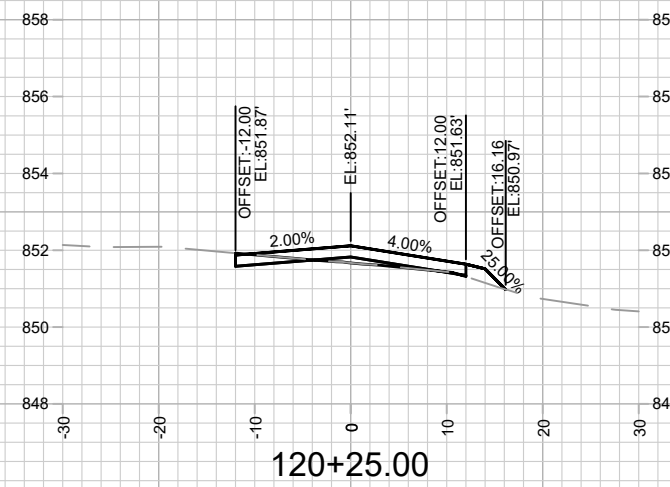
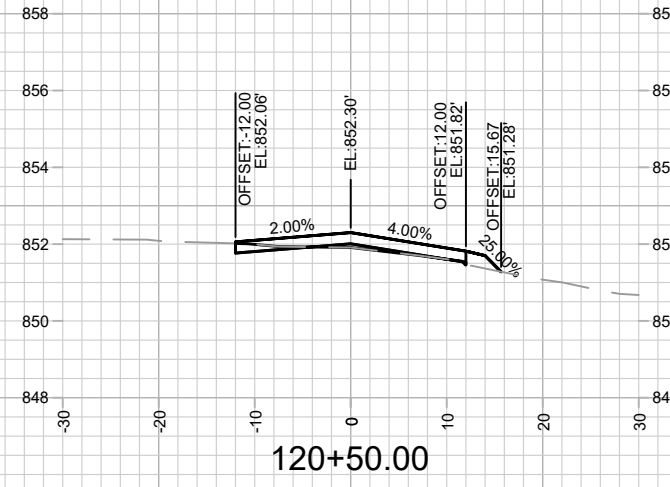
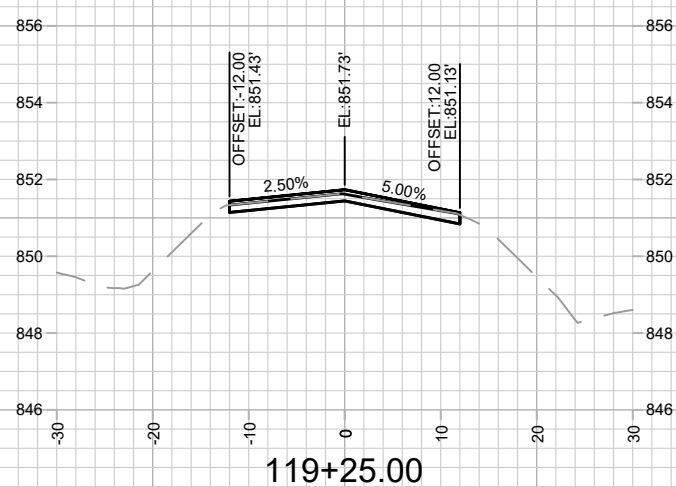
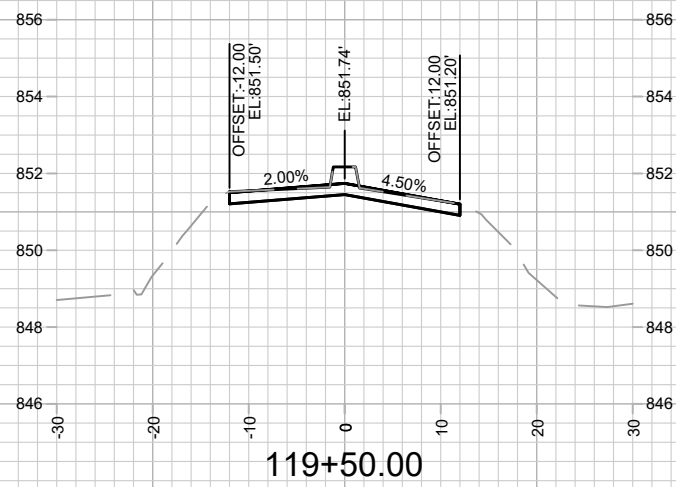
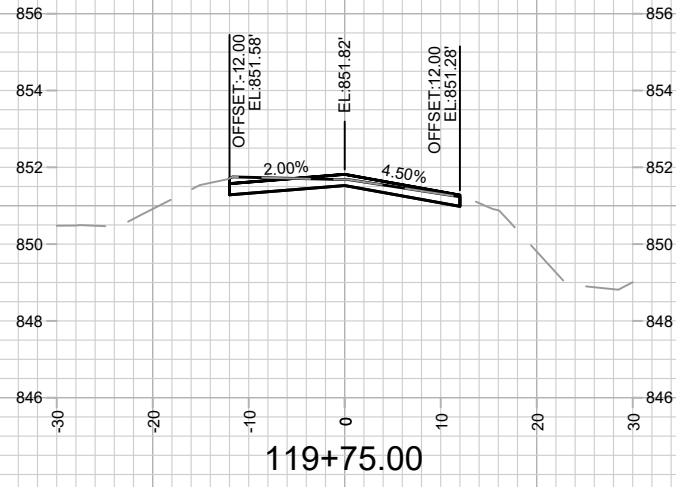
15269 CROSS SECTIONS - OLIN-TURVILLE CT & E. LAKESIDE ST  
 OLIN-TURVILLE COURT AND E. LAKESIDE STREET ASSESSMENT DISTRICT - 2024 MADISON, WI  
 M:\DESIGN\Projects\13713\CAD\Streets\13713EN-Corridor.dwg CONTRACT NO: 8626

15269  
X-5





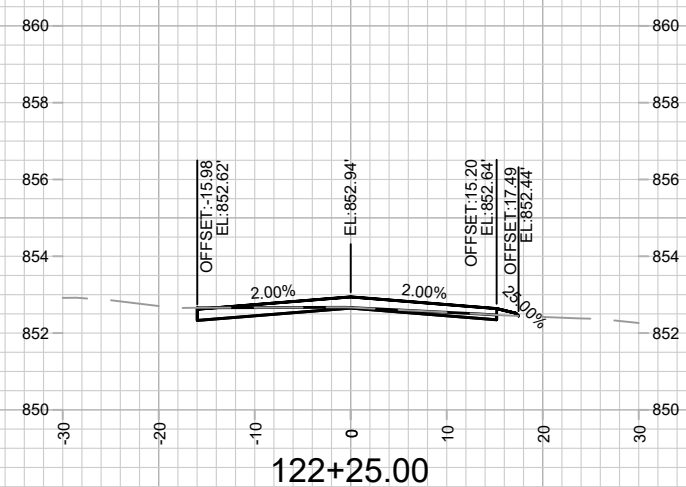
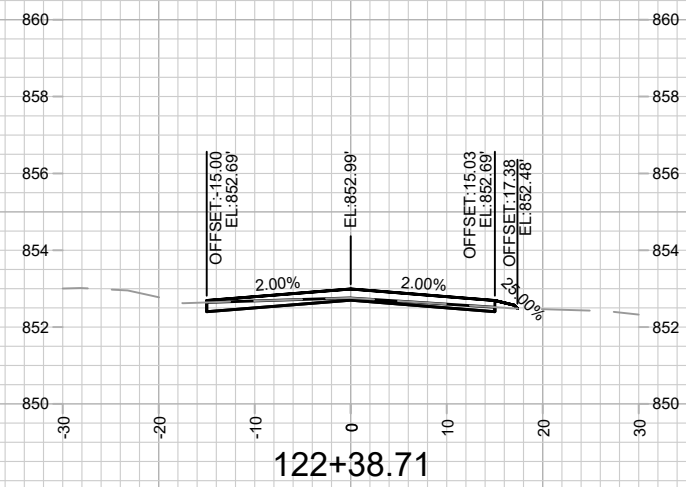
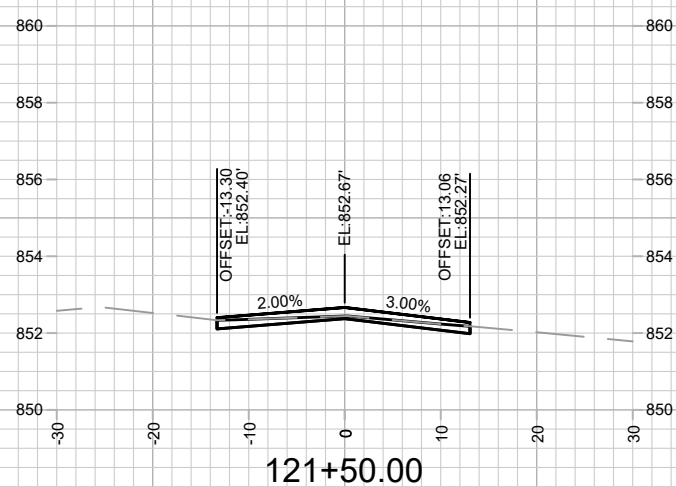
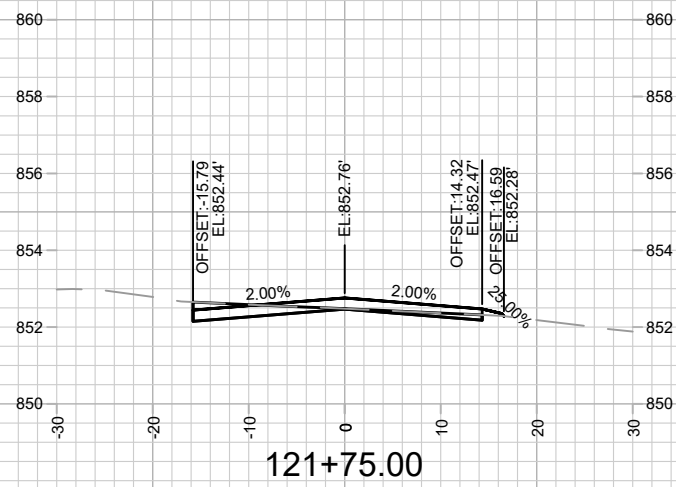
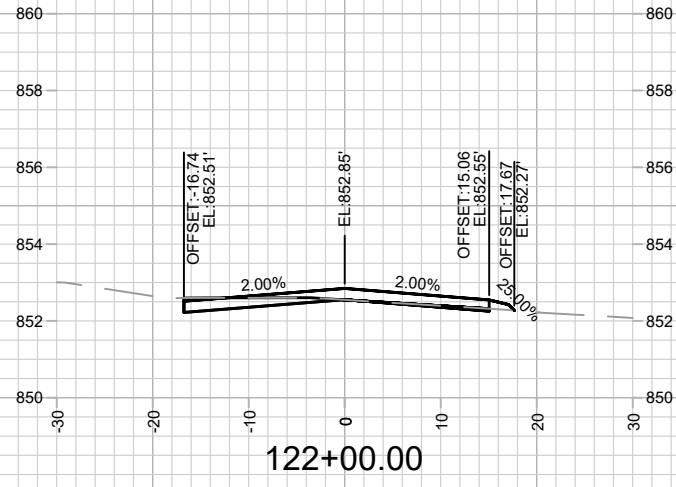




MARK	REVISION	DATE	BY

15269  
 CROSS SECTIONS - OLIN-TURVILLE CT & E. LAKESIDE ST  
 OLIN-TURVILLE COURT AND E. LAKESIDE STREET ASSESSMENT DISTRICT - 2024 MADISON, WI  
 M:\DESIGN\Projects\13713\CAD\Streets\13713EN-Corridor.dwg  
 CONTRACT NO: 8626  
 15269  
 X-9





MARK	REVISION	DATE	BY
15269	15269	6/21/2024	12:04 PM
Designed By: RES			Scale: 1" = 20'
15269			X-10

15269  
 CROSS SECTIONS - OLIN-TURVILLE CT & E. LAKESIDE ST  
 OLIN-TURVILLE COURT AND E. LAKESIDE STREET ASSESSMENT DISTRICT - 2024 MADISON, WI  
 M:\DESIGN\Projects\13713\CAD\Streets\13713EN-Corridor.dwg  
 CONTRACT NO: 8626



15269  
 X-10